

Lower Thames Crossing
6.3 Environmental Statement
Appendices
Appendix 8.14 – Designated
Sites Air Quality Assessment
(4 of 4)

APFP Regulation 5(2)(a)

Infrastructure Planning (Applications:
Prescribed Forms and Procedure)
Regulations 2009

Volume 6

DATE: October 2022

Planning Inspectorate Scheme Ref: TR010032
Application Document Ref: TR010032/APP/6.3

VERSION: 1.0

Lower Thames Crossing

6.3 Environmental Statement Appendices

Appendix 8.14 – Designated Sites Air Quality Assessment

List of contents

	Page number
1 Introduction	1
1.1 The Project	1
1.2 Purpose of the report	3
2 Methodology	5
2.1 Overview	5
2.2 Desk study	5
2.3 Screening.....	6
2.4 Site investigation.....	9
2.5 Variables used to describe baseline	10
2.6 Determination of importance.....	12
2.7 Characterisation of impacts	13
2.8 Determination of impact level and significance	16
2.9 Approach for veteran trees	19
2.10 Overlapping sites	19
2.11 Precautionary approach.....	23
2.12 Limitations.....	24
3 Results of screening	26
3.1 Construction.....	26
3.2 Operation	29
4 Literature review to inform the assessment	38
4.1 Introduction	38
4.2 Potential effects of nitrogen deposition on woodland.....	38
4.3 Potential effects of nitrogen deposition on veteran trees	40
4.4 Potential effects of nitrogen deposition on neutral grassland.....	40
4.5 Potential effects of nitrogen deposition on calcareous grassland	41
4.6 Responses to increased nitrogen deposition above the critical load.....	42
5 Baselines and impact assessments of sites screened in for construction only	44
5.1 Introduction	44
5.2 Veteran trees	44

5.3	Arena Essex, West Thurrock LWS	45
5.4	Arisdale Avenue LWS	47
5.5	AW_Theme_ID1420009 AW	50
5.6	AW_Theme_ID1420010 AW	52
5.7	AW_Theme_ID1487077 AW	54
5.8	AW_Theme_ID1487086 AW	56
5.9	AW_Theme_ID1487106 AW	58
5.10	AW_Theme_ID1495743 AW	60
5.11	Brickbarn Wood and Coombe Wood, South Ockendon LWS	62
5.12	Codham Hall Wood West SINC	65
5.13	Cranham Hall Shaws And Pasture SINC	67
5.14	Low Well Wood (AW_Theme_ID 1505468) AW	70
5.15	Low Well Wood, South Ockendon LWS.....	72
5.16	Mar Dyke LWS.....	75
5.17	MILL WOOD(AW_Theme_ID 1119931) AW	77
5.18	Puddle Dock Angling Centre SINC	79
5.19	ROUND SHAW(AW_Theme_ID 1119930) AW	82
5.20	Straight Path Shaw LWS	85
5.21	Thick_Hollow Bottom Shaws LWS.....	87
5.22	Tilbury Marshes LWS.....	90
6	Baselines and impact assessments of sites screened in for operation	94
6.1	Introduction	94
6.2	M2 Junction 3-4 Mitigation	94
6.3	Veteran trees	94
6.4	All Saints Grassland LWS.....	97
6.5	ANDREWS WOOD (AW_Theme_ID 1499246) AW	101
6.6	AW_Theme_ID_1486679 (Object ID 9096) AW	104
6.7	AW_Theme_ID_1486820 (A2_M2 ROUNDABOUT) AW.....	108
6.8	AW_Theme_ID_1486860 (Shorne Woods) AW.....	111
6.9	AW_Theme_ID_1486867 (Head Barn Wood) AW	115
6.10	AW_Theme_ID_1486883 (Object ID 9151) AW	119
6.11	AW_Theme_ID_1486891 (Between M2 carriageways) AW	123
6.12	AW_Theme_ID_1486937 (Longhoses) AW.....	126
6.13	AW_Theme_ID_1498304 AW.....	130
6.14	AW_Theme_ID_1498718 AW.....	133
6.15	AW_Theme_ID1420012 AW.....	137
6.16	AW_Theme_ID1486951 AW.....	140

6.17	AW_Theme_ID1493831 AW	143
6.18	AW_Theme_ID1494010 AW	146
6.19	AW_Theme_ID1499144 AW	149
6.20	AW_Theme_ID1499145 AW	152
6.21	AW_Theme_ID1499250 AW	155
6.22	Barber's Wood And Lane LWS	158
6.23	Barber's Wood AW	162
6.24	Blue Bell Hill Banks and Verges LWS.....	165
6.25	Bowers Gifford Grasslands LWS	175
6.26	Bridge Woods AW	178
6.27	Bridge Woods, Burham LWS	183
6.28	Broom Hill SINC.....	188
6.29	Buckingham Hill SINC.....	191
6.30	CHADWELL WOOD (AW_Theme_ID 1119923) AW	194
6.31	Claylane Wood AW	198
6.32	Cobham Woods SSSI.....	202
6.33	Codham Hall Wood AW	206
6.34	Codham Hall Woods LWS	210
6.35	CONEYEARTH_PASCALLS_HOLLOWS WOODS (AW_Theme_ID 1499437) AW	214
6.36	Copped Hall Green LWS	217
6.37	Court Wood, Shorne LWS	221
6.38	Curtis Plantation SINC	226
6.39	Cuxton Pit No. 3, Strood LWS	229
6.40	DANE SHAW (AW_Theme_ID 1498350) AW.....	234
6.41	Dartford Marshes LWS	237
6.42	Disused Railway Cutting, Longfield LWS.....	241
6.43	Epping Forest SAC	244
6.44	Epping Forest SSSI	247
6.45	Epping-Ambresbury Banks AW	250
6.46	Folkes Lane Woodland SINC.....	254
6.47	Foxburrow Wood, Upminster SINC.....	257
6.48	Franks Wood and Cranham Brickfields SINC	260
6.49	Frith Woods Etc., Kits Coty LWS	264
6.50	Frith_Impton Woods AW.....	269
6.51	Goshems Farm LWS	275
6.52	Great Crabbles Wood AW	278

6.53	Great Crabbles Wood SSSI	282
6.54	Great Wood AW	286
6.55	Hall Wood AW	290
6.56	Hall_Gravelhill Woods LWS.....	293
6.57	Halling to Trottscliffe Escarpment SSSI	296
6.58	Hillview SINC	301
6.59	Hobbs Hole AW	304
6.60	Hobbs Hole LWS	309
6.61	Impton_Podkin Wood AW	313
6.62	Ingrebourne Valley SINC	318
6.63	Jermains Wood SINC	324
6.64	Langdon Ridge SSSI	328
6.65	Lea Valley SINC	332
6.66	Leybourne Lakes Etc., Snodland LWS	335
6.67	Linford Pit LWS.....	339
6.68	Little Chef Pasture SINC.....	344
6.69	Low Street Pit LWS.....	348
6.70	Merrals Shaw (AW_Theme_ID 1486881) AW	351
6.71	MILSTEAD_BASSILNE WOOD (AW_Theme_ID 1498502) AW	355
6.72	Mintching_Kingsdown Wood AW.....	359
6.73	Mucking Heath LWS	362
6.74	Nurstead and Cozenden Woods, Nash Street LWS	367
6.75	Ockendon Railsides SINC	370
6.76	Parker's Shaw LWS	374
6.77	Peartree Wood AW	377
6.78	Pot Kiln Wood and Sickle Wood SINC.....	382
6.79	Putt Wood AW	387
6.80	Rainbow Shaw LWS	390
6.81	Rede Common LNR.....	394
6.82	REED'S SHAW (AW_Theme_ID 1498441) AW.....	399
6.83	River Medway and Marshes, Wouldham LWS.....	403
6.84	River Medway Between Cuxton and Temple Marsh LWS	406
6.85	River Shuttle SINC.....	414
6.86	Romford to Harold Wood Railsides SINC	418
6.87	Shales More AW	422
6.88	Shales More LWS.....	426
6.89	Shorne and Ashenbank Woods SSSI	430

6.90	Shorne_Brewers Woods AW	439
6.91	St Michael and All Angels Church LWS	445
6.92	Strawberry Farm Wood SINC	448
6.93	Terrels Heath Grays LWS.....	451
6.94	Thames Chase Forest Centre SINC	456
6.95	The Oaks LWS	462
6.96	The Osiers AW	465
6.97	The Selvage LWS.....	468
6.98	Titsey Woods SSSI.....	472
6.99	Tylers Wood SINC	477
6.100	Upminster Lodge Farm Horse Field SINC	480
6.101	Upper Brooms Wood AW ((AW_Theme_ID_1498405 (Object ID 11581))....	483
6.102	Westerham Wood SSSI	487
6.103	WESTERHAM WOOD (AW_Theme_ID 1499087) AW.....	491
6.104	Woodlands West of Shoreham LWS	496
6.105	Wouldham to Detling Escarpment SSSI	500
6.106	Yaughner Wood (AW_Theme_ID 1498451) AW	507
6.107	Yaughner Woods LWS	511
7	Summary.....	516
	References	525
	Figures.....	529
	Annexes.....	530

List of plates

Page number

Plate 1.1 Lower Thames Crossing route.....	3
--	---

List of tables

Page number

Table 2.1 Nitrogen Ellenberg values	11
Table 2.2 Level of impact and typical descriptions (from DMRB LA 108, table 3.11).....	17
Table 2.3 Significance matrix (from DMRB LA 108, table 3.13).....	19
Table 2.4 Overlapping Sites.....	20
Table 3.1 Summary of ecological receptors with potentially significant effects during construction. Highlighted sites are those also affected during operation.	26
Table 3.2 Summary of ecological receptors with potentially significant effects during operation.....	29
Table 5.1. Arena Essex, West Thurrock LWS: Baseline	45
Table 5.2 Arena Essex, West Thurrock LWS: Assessment	46
Table 5.3 Arisdale Avenue LWS: Baseline	47
Table 5.4 Arisdale Avenue LWS: Assessment.....	48
Table 5.5 AW_Theme_ID1420009 AW: Baseline	50
Table 5.6 AW_Theme_ID1420009 AW: Assessment	51
Table 5.7 AW_Theme_ID1420010 AW: Baseline	52
Table 5.8 AW_Theme_ID1420010 AW: Assessment	53
Table 5.9 AW_Theme_ID1487077 AW: Baseline	54
Table 5.10. AW_Theme_ID1487077 AW: Assessment	55
Table 5.11 AW_Theme_ID1487086 AW: Baseline	56
Table 5.12 AW_Theme_ID1487086 AW: Assessment	57
Table 5.13 AW_Theme_ID1487106 AW: Baseline	58
Table 5.14 AW_Theme_ID1487106 AW: Assessment	59
Table 5.15 AW_Theme_ID1495743 AW: Baseline	60
Table 5.16 AW_Theme_ID1495743 AW: Assessment	61
Table 5.17 Brickbarn Wood and Coombe Wood, South Ockendon LWS: Baseline.....	62
Table 5.18 Brickbarn Wood and Coombe Wood, South Ockendon LWS: Assessment.....	63
Table 5.19 Codham Hall Wood West SINC: Baseline	65
Table 5.20 Codham Hall Wood West SINC: Assessment.....	66
Table 5.21 Cranham Hall Shaws and Pasture SINC: Baseline.....	67
Table 5.22 Cranham Hall Shaws and Pasture SINC: Assessment	68
Table 5.23 Low Well Wood (AW_Theme_ID 1505468) AW: Baseline	70
Table 5.24 Low Well Wood(AW_Theme_ID 1505468) AW: Assessment	71
Table 5.25 Low Well Wood, South Ockendon LWS: Baseline	72
Table 5.26 Low Well Wood, South Ockendon LWS: Assessment	73
Table 5.27 Mar Dyke LWS: Baseline	75

Table 5.28 Mar Dyke LWS: Assessment	76
Table 5.29 MILL WOOD(AW_Theme_ID 1119931) AW: Baseline	77
Table 5.30 MILL WOOD(AW_Theme_ID 1119931) AW: Assessment	78
Table 5.31 Puddle Dock Angling Centre SINC: Baseline	79
Table 5.32 Puddle Dock Angling Centre SINC: Assessment	81
Table 5.33 ROUND SHAW(AW_Theme_ID 1119930) AW: Baseline	82
Table 5.34 ROUND SHAW(AW_Theme_ID 1119930) AW: Assessment	83
Table 5.35 Straight Path Shaw LWS: Baseline	85
Table 5.36 Straight Path Shaw LWS: Assessment	86
Table 5.37 Thick_Hollow Bottom Shaws LWS: Baseline	87
Table 5.38 Thick_Hollow Bottom Shaws LWS: Assessment	88
Table 5.39 Tilbury Marshes LWS: Baseline	90
Table 5.40 Tilbury Marshes LWS: Assessment	91
Table 6.1 Assessment of veteran trees outside designations	95
Table 6.2 All Saints Grassland LWS: Baseline	97
Table 6.3 All Saints Grassland LWS: Assessment	99
Table 6.4 ANDREWS WOOD (AW_Theme_ID 1499246) AW: Baseline	101
Table 6.5 ANDREWS WOOD (AW_Theme_ID 1499246) AW: Assessment	102
Table 6.6 AW_Theme_ID_1486679 (Object ID 9096) AW: Baseline	104
Table 6.7 AW_Theme_ID_1486679 (Object ID 9096) AW: Assessment	106
Table 6.8 AW_Theme_ID_1486820 (A2_M2 ROUNDABOUT) AW: Baseline	108
Table 6.9 AW_Theme_ID_1486820 (A2_M2 ROUNDABOUT) AW: Assessment	109
Table 6.10 AW_Theme_ID_1486860 (Shorne Woods) AW: Baseline	111
Table 6.11 AW_Theme_ID_1486860 (Shorne Woods) AW: Assessment	114
Table 6.12 AW_Theme_ID_1486867 (Head Barn Wood) AW: Baseline	115
Table 6.13 AW_Theme_ID_1486867 (Head Barn Wood) AW: Assessment	117
Table 6.14 AW_Theme_ID_1486883 (Object ID 9151) AW: Baseline	119
Table 6.15 AW_Theme_ID_1486883 (Object ID 9151) AW: Assessment	120
Table 6.16 AW_Theme_ID_1486891 (Between M2 carriageways) AW: Baseline	123
Table 6.17 AW_Theme_ID_1486891 (Between M2 carriageways) AW: Assessment	124
Table 6.18 AW_Theme_ID_1486937 (Longhoes) AW: Baseline	126
Table 6.19 AW_Theme_ID_1486937 (Longhoes) AW: Assessment	128
Table 6.20 AW_Theme_ID_1498304 AW: Baseline	130
Table 6.21 AW_Theme_ID_1498304 AW: Assessment	131
Table 6.22 AW_Theme_ID_1498718 AW: Baseline	133
Table 6.23 AW_Theme_ID_1498718 AW: Assessment	135
Table 6.24 AW_Theme_ID1420012 AW: Baseline	137
Table 6.25 AW_Theme_ID1420012 AW: Assessment	138
Table 6.26 AW_Theme_ID1486951 AW: Baseline	140
Table 6.27 AW_Theme_ID1486951 AW: Assessment	141
Table 6.28 AW_Theme_ID1493831 AW: Baseline	143
Table 6.29 AW_Theme_ID1493831 AW: Assessment	145
Table 6.30 AW_Theme_ID1494010 AW: Baseline	146
Table 6.31 AW_Theme_ID1494010 AW: Assessment	148

Table 6.32 AW_Theme_ID1499144 AW: Baseline	149
Table 6.33 AW_Theme_ID1499144 AW: Assessment	151
Table 6.34 AW_Theme_ID1499145 AW: Baseline	152
Table 6.35 AW_Theme_ID1499145 AW: Assessment	154
Table 6.36 AW_Theme_ID1499250 AW: Baseline	155
Table 6.37 AW_Theme_ID1499250 AW: Assessment	157
Table 6.38 Barber's Wood And Lane LWS: Baseline.....	158
Table 6.39 Barber's Wood And Lane LWS: Assessment.....	160
Table 6.40 Barber's Wood AW: Baseline.....	162
Table 6.41 Barber's Wood AW: Assessment.....	163
Table 6.42 Blue Bell Hill Banks and Verges LWS: Baseline	165
Table 6.43 Blue Bell Hill Banks And Verges LWS: Assessment	173
Table 6.44 Bowers Gifford Grasslands LWS: Baseline.....	175
Table 6.45 Bowers Gifford Grasslands LWS: Assessment.....	176
Table 6.46 Bridge Woods AW: Baseline.....	178
Table 6.47 Bridge Woods AW: Assessment	181
Table 6.48 Bridge Woods, Burham LWS: Baseline	183
Table 6.49 Bridge Woods, Burham LWS: Assessment.....	186
Table 6.50 Broom Hill SINC: Baseline	188
Table 6.51 Broom Hill SINC: Assessment	189
Table 6.52 Buckingham Hill SINC: Baseline	191
Table 6.53 Buckingham Hill SINC: Assessment	192
Table 6.54 CHADWELL WOOD (AW_Theme_ID 1119923) AW: Baseline	194
Table 6.55 CHADWELL WOOD (AW_Theme_ID 1119923) AW: Assessment.....	196
Table 6.56. Claylane Wood AW: Baseline	198
Table 6.57 Claylane Wood AW: Assessment	200
Table 6.58 Cobham Woods SSSI: Baseline	202
Table 6.59 Cobham Woods SSSI: Assessment.....	204
Table 6.60 Codham Hall Wood AW: Baseline	206
Table 6.61 Codham Hall Wood AW: Assessment.....	208
Table 6.62 Codham Hall Woods LWS: Baseline.....	210
Table 6.63 Codham Hall Woods LWS: Assessment.....	212
Table 6.64 CONEYARTH_PASCALLS_HOLLOWS WOODS (AW_Theme_ID 1499437) AW: Baseline	214
Table 6.65 CONEYARTH_PASCALLS_HOLLOWS WOODS (AW_Theme_ID 1499437) AW: Assessment	215
Table 6.66 Copped Hall Green LWS: Baseline.....	217
Table 6.67 Copped Hall Green LWS: Assessment	219
Table 6.68 Court Wood, Shorne LWS: Baseline.....	221
Table 6.69 Court Wood, Shorne LWS: Assessment	224
Table 6.70 Curtis Plantation SINC: Baseline	226
Table 6.71 Curtis Plantation SINC: Assessment.....	227
Table 6.72 Cuxton Pit No. 3, Strood LWS: Baseline	229
Table 6.73 Cuxton Pit No. 3, Strood LWS: Assessment	232

Table 6.74 DANE SHAW (AW_Theme_ID 1498350) AW: Baseline	234
Table 6.75 DANE SHAW (AW_Theme_ID 1498350) AW: Assessment	235
Table 6.76 Dartford Marshes LWS: Baseline.....	237
Table 6.77 Dartford Marshes LWS: Assessment	239
Table 6.78. Disused Railway Cutting, Longfield LWS: Baseline	241
Table 6.79 Disused Railway Cutting, Longfield LWS: Assessment	242
Table 6.80 Epping Forest SAC: Baseline.....	244
Table 6.81 Epping Forest SAC: Assessment.....	246
Table 6.82 Epping Forest SSSI: Baseline	247
Table 6.83 Epping Forest SSSI: Assessment	249
Table 6.84 Epping-Ambresbury Banks AW: Baseline	250
Table 6.85 Epping-Ambresbury Banks AW: Assessment	252
Table 6.86 Folkes Lane Woodland SINC: Baseline	254
Table 6.87 Folkes Lane Woodland SINC: Assessment	255
Table 6.88 Foxburrow Wood, Upminster SINC: Baseline	257
Table 6.89 Foxburrow Wood, Upminster SINC: Assessment	259
Table 6.90 Franks Wood and Cranham Brickfields SINC: Baseline	260
Table 6.91 Franks Wood and Cranham Brickfields SINC: Assessment.....	262
Table 6.92 Frith Woods Etc., Kits Coty LWS: Baseline.....	264
Table 6.93 Frith Woods Etc., Kits Coty LWS: Assessment.....	267
Table 6.94 Frith_Impton Woods AW: Baseline	269
Table 6.95 Frith_Impton Woods AW: Assessment	273
Table 6.96 Goshems Farm LWS: Baseline.....	275
Table 6.97. Goshems Farm LWS: Assessment	276
Table 6.98 Great Crabbles Wood AW: Baseline.....	278
Table 6.99 Great Crabbles Wood AW: Assessment	280
Table 6.100 Great Crabbles Wood SSSI: Baseline	282
Table 6.101 Great Crabbles Wood SSSI: Assessment.....	284
Table 6.102 Great Wood AW: Baseline	286
Table 6.103 Great Wood AW: Assessment	288
Table 6.104 Hall Wood AW: Baseline	290
Table 6.105 Hall Wood AW: Assessment	291
Table 6.106 Hall_Gravelhill Woods LWS: Baseline	293
Table 6.107 Hall_Gravelhill Woods LWS: Assessment	295
Table 6.108 Halling to Trottiscliffe Escarpment SSSI: Baseline.....	296
Table 6.109 Halling to Trottiscliffe Escarpment SSSI: Assessment.....	299
Table 6.110 Hillview SINC: Baseline	301
Table 6.111 Hillview SINC: Assessment.....	303
Table 6.112 Hobbs Hole AW: Baseline.....	304
Table 6.113 Hobbs Hole AW: Assessment.....	306
Table 6.114 Hobbs Hole LWS: Baseline.....	309
Table 6.115 Hobbs Hole LWS: Assessment.....	311
Table 6.116 Impton_Podkin Wood AW: Baseline	313
Table 6.117 Impton_Podkin Wood AW: Assessment	316

Table 6.118 Ingrebourne Valley SINC: Baseline.....	318
Table 6.119 Ingrebourne Valley SINC: Assessment.....	322
Table 6.120 Jermain's Wood SINC: Baseline.....	324
Table 6.121 Jermain's Wood SINC: Assessment.....	326
Table 6.122 Langdon Ridge SSSI: Baseline.....	328
Table 6.123 Langdon Ridge SSSI: Assessment.....	331
Table 6.124 Lea Valley SINC: Baseline.....	332
Table 6.125 Lea Valley SINC: Assessment.....	334
Table 6.126 Leybourne Lakes Etc., Snodland LWS: Baseline.....	335
Table 6.127 Leybourne Lakes Etc., Snodland LWS: Assessment.....	338
Table 6.128 Linford Pit LWS: Baseline.....	339
Table 6.129 Linford Pit LWS: Assessment.....	342
Table 6.130 Little Chef Pasture SINC: Baseline.....	344
Table 6.131 Little Chef Pasture SINC: Assessment.....	346
Table 6.132 Low Street Pit LWS: Baseline.....	348
Table 6.133 Low Street Pit LWS: Assessment.....	349
Table 6.134 Merralls Shaw (AW_Theme_ID 1486881) AW: Baseline.....	351
Table 6.135 Merralls Shaw (AW_Theme_ID 1486881) AW: Assessment.....	353
Table 6.136 MILSTEAD_BASSILNE WOOD (AW_Theme_ID 1498502) AW: Baseline.....	355
Table 6.137 MILSTEAD_BASSILNE WOOD (AW_Theme_ID 1498502) AW: Assessment.....	357
Table 6.138 Mintching_Kingsdown Wood AW: Baseline.....	359
Table 6.139 Mintching_Kingsdown Wood AW: Assessment.....	361
Table 6.140 Mucking Heath LWS: Baseline.....	362
Table 6.141 Mucking Heath LWS: Assessment.....	365
Table 6.142 Nurstead and Cozenden Woods, Nash Street LWS: Baseline.....	367
Table 6.143 Nurstead and Cozenden Woods, Nash Street LWS: Assessment.....	369
Table 6.144 Ockendon Railsides SINC: Baseline.....	370
Table 6.145 Ockendon Railsides SINC: Assessment.....	372
Table 6.146 Parker's Shaw LWS: Baseline.....	374
Table 6.147 Parker's Shaw LWS: Assessment.....	376
Table 6.148 Peartree Wood AW: Baseline.....	377
Table 6.149 Peartree Wood AW: Assessment.....	380
Table 6.150 Pot Kiln Wood and Sickle Wood SINC: Baseline.....	382
Table 6.151 Pot Kiln Wood and Sickle Wood SINC: Assessment.....	385
Table 6.152 Putt Wood AW: Baseline.....	387
Table 6.153 Putt Wood AW: Assessment.....	389
Table 6.154 Rainbow Shaw LWS: Baseline.....	390
Table 6.155 Rainbow Shaw LWS: Assessment.....	392
Table 6.156 Rede Common LNR: Baseline.....	394
Table 6.157 Rede Common LNR: Assessment.....	398
Table 6.158 REED'S SHAW (AW_Theme_ID 1498441) AW: Baseline.....	399
Table 6.159 REED'S SHAW (AW_Theme_ID 1498441) AW: Assessment.....	401
Table 6.160 River Medway and Marshes, Wouldham LWS: Baseline.....	403

Table 6.161 River Medway and Marshes, Wouldham LWS: Assessment	405
Table 6.162 River Medway Between Cuxton and Temple Marsh LWS: Baseline	406
Table 6.163 River Medway Between Cuxton and Temple Marsh LWS: Assessment	412
Table 6.164 River Shuttle SINC: Baseline	414
Table 6.165 River Shuttle SINC: Assessment	417
Table 6.166 Romford to Harold Wood Railsides SINC: Baseline.....	418
Table 6.167 Romford to Harold Wood Railsides SINC: Assessment.....	420
Table 6.168 Shales More AW: Baseline	422
Table 6.169 Shales More AW: Assessment.....	424
Table 6.170 Shales More LWS: Baseline	426
Table 6.171 Shales More LWS: Assessment.....	428
Table 6.172 Shorne and Ashenbank Woods SSSI: Baseline.....	430
Table 6.173 Shorne and Ashenbank Woods SSSI: Assessment.....	437
Table 6.174 Shorne_Brewers Woods AW: Baseline.....	439
Table 6.175 Shorne_Brewers Woods AW: Assessment.....	443
Table 6.176 St Michael and All Angels Church LWS: Baseline	445
Table 6.177 St Michael and All Angels Church LWS: Assessment.....	446
Table 6.178 Strawberry Farm Wood SINC: Baseline.....	448
Table 6.179 Strawberry Farm Wood SINC: Assessment.....	450
Table 6.180 Terrels Heath Grays LWS: Baseline	451
Table 6.181 Terrels Heath Grays LWS: Assessment	454
Table 6.182 Thames Chase Forest Centre SINC: Baseline.....	456
Table 6.183 Thames Chase Forest Centre SINC: Assessment.....	459
Table 6.184 The Oaks LWS: Baseline	462
Table 6.185 The Oaks LWS: Assessment	463
Table 6.186 The Osiers AW: Baseline	465
Table 6.187 The Osiers AW: Assessment	466
Table 6.188 The Selvage LWS: Baseline	468
Table 6.189 The Selvage LWS: Assessment.....	470
Table 6.190 Titsey Woods SSSI: Baseline	472
Table 6.191 Titsey Woods SSSI: Assessment.....	475
Table 6.192 Tylers Wood SINC: Baseline.....	477
Table 6.193 Tylers Wood SINC: Assessment.....	478
Table 6.194 Upminster Lodge Farm Horse Field SINC: Baseline.....	480
Table 6.195 Upminster Lodge Farm Horse Field SINC: Assessment	482
Table 6.196 Upper Brooms Wood AW ((AW_Theme_ID_1498405 (Object ID 11581))): Baseline	483
Table 6.197 Upper Brooms Wood AW ((AW_Theme_ID_1498405 (Object ID 11581))): Assessment	485
Table 6.198 Westerham Wood SSSI: Baseline	487
Table 6.199 Westerham Wood SSSI: Assessment.....	490
Table 6.200 WESTERHAM WOOD (AW_Theme_ID 1499087) AW: Baseline	491
Table 6.201 WESTERHAM WOOD (AW_Theme_ID 1499087) AW: Assessment	494
Table 6.202 Woodlands West of Shoreham LWS: Baseline	496

Table 6.203 Woodlands West of Shoreham LWS: Assessment	498
Table 6.204 Wouldham to Detling Escarpment SSSI: Baseline	500
Table 6.205 Wouldham to Detling Escarpment SSSI: Assessment	505
Table 6.206 Yaugher Wood (AW_Theme_ID 1498451) AW: Baseline	507
Table 6.207 Yaugher Wood (AW_Theme_ID 1498451) AW: Assessment	509
Table 6.208 Yaugher Woods LWS: Baseline	511
Table 6.209 Yaugher Woods LWS: Assessment	513
Table 7.1 Summary of impact assessment for the construction phase	517
Table 7.2 Summary of impact assessment for operation (sites assessed as significant are highlighted)	518

List of figures

- Figure 1 Designated sites within 200m of ARN
- Figure 2 Designated sites affected by nitrogen deposition
- Figure 3 Overlapping designated sites
- Figure 4 Designated site field survey locations

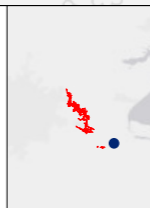


Contains Ordnance Survey data. © Crown copyright and database rights 2022. Ordnance Survey 100030649.

Rev	Status	Rev. Date	Purpose of revision	Drawn	Chkd	Apprv'd
P02	S8	19/10/2022	DCO Application	CD	LA	BF

Legend

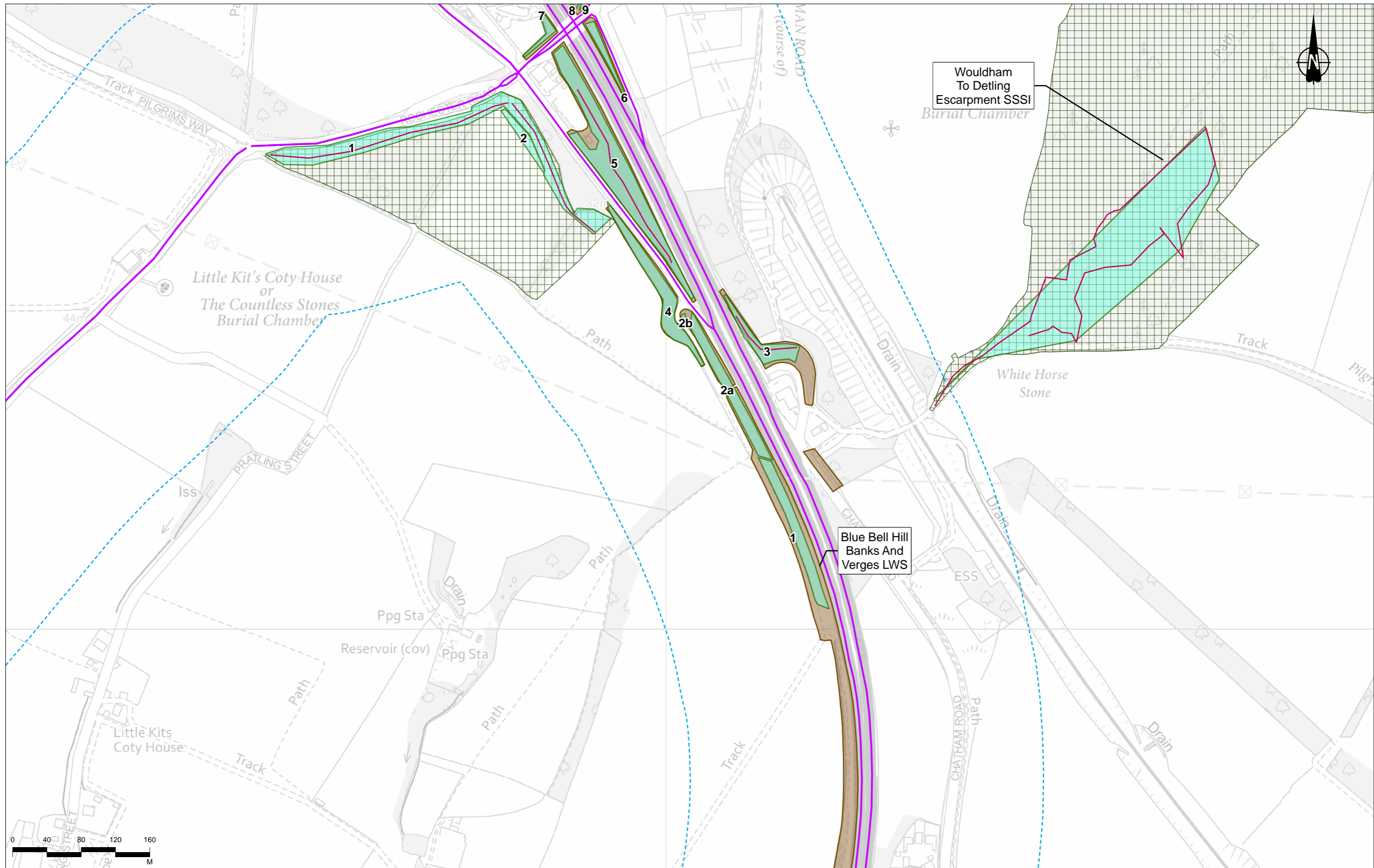
- Operational Affected Road Network (ARN)
- Operational and Construction ARN - 200m buffer
- Field Survey Habitat Parcel
- Indicative Transect Routes
- Designated sites
- Ancient Woodland (AW)
- Local Wildlife Site (LWS)/Site of Importance for Nature Conservation (SINC)



Client
national highways

Project
LOWER THAMES CROSSING

Status	DCO APPLICATION	Original Size	A3	Revision	P02
Application Document Number	TR010032/APP/6.3	Scale	1:4,000		
Drawing Title	Figure 4 - Designated site field survey locations Page 1 of 42				
Drawing Number	HE540039-CJV-EBD-SZP_EGNE0000000-DR-LE-60094				



Contains Ordnance Survey data. © Crown copyright and database rights 2022. Ordnance Survey 100030649.

P02	S8	19/10/2022	DCO Application	CD	LA	BF
Rev	Status	Rev. Date	Purpose of revision	Drawn	Chkd	Appr'd

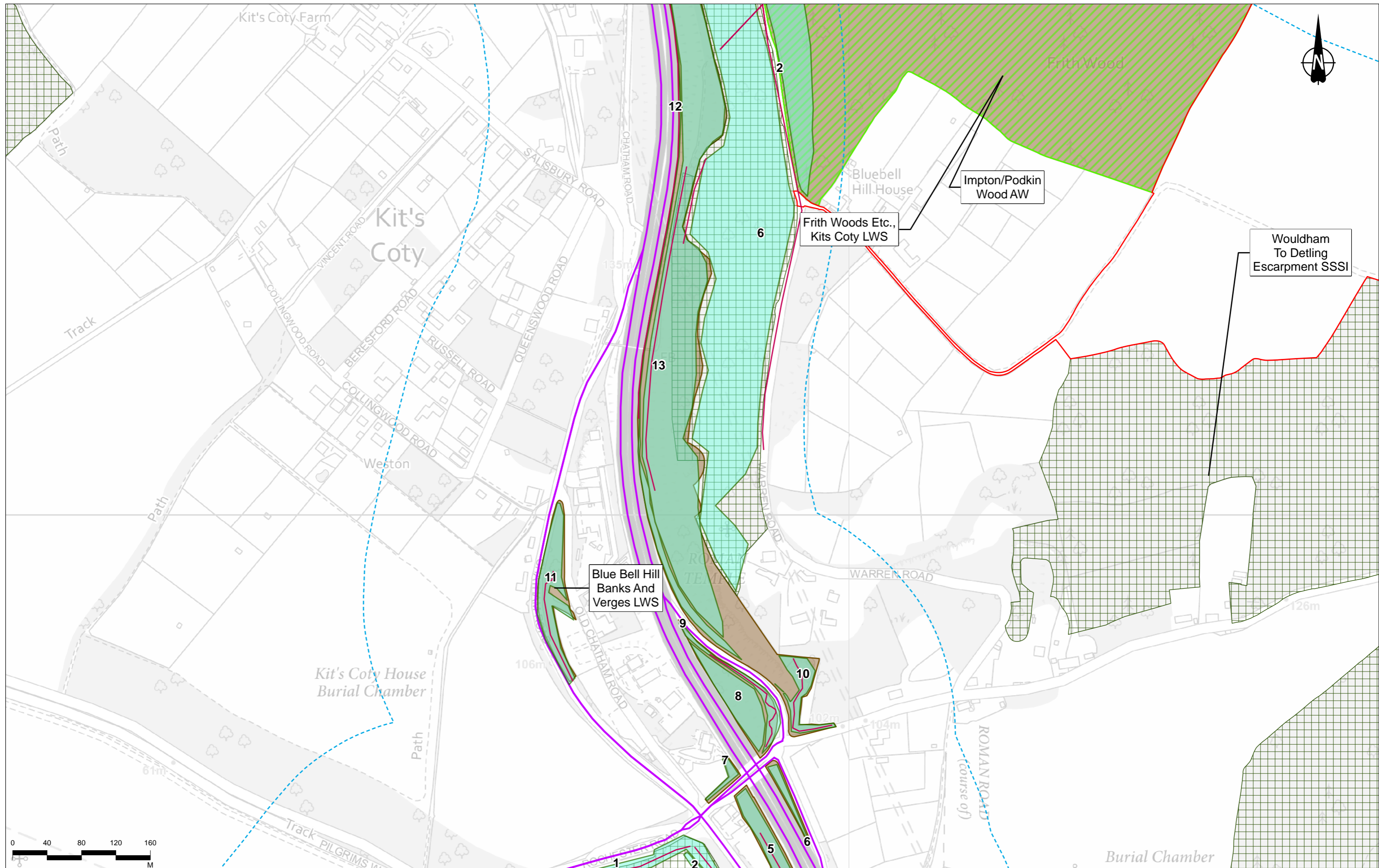
Legend

- Operational Affected Road Network (ARN)
- Operational and Construction ARN - 200m buffer
- Field Survey Habitat Parcel
- Indicative Transect Routes
- Designated sites
 - Local Wildlife Site (LWS)/Site of Importance for Nature Conservation (SINC)
- Sites of Special Scientific Interest (SSSI)

Client: **national highways**

Project: **LOWER THAMES CROSSING**

Status	DCO APPLICATION	Original Size	A3	Revision	P02
Application Document Number	TR010032/APP/6.3	Scale	1:4,000		
Drawing Title	Figure 4 - Designated site field survey locations Page 2 of 42				
Drawing Number	HE540039-CJV-EBD-SZP_EGNE00000000-DR-LE-60094				



Contains Ordnance Survey data. © Crown copyright and database rights 2022. Ordnance Survey 100030649.

Rev	Status	Rev. Date	Purpose of revision	Drawn	Chkd	Appr'd
P02	S8	19/10/2022	DCO Application	CD	LA	BF

Legend

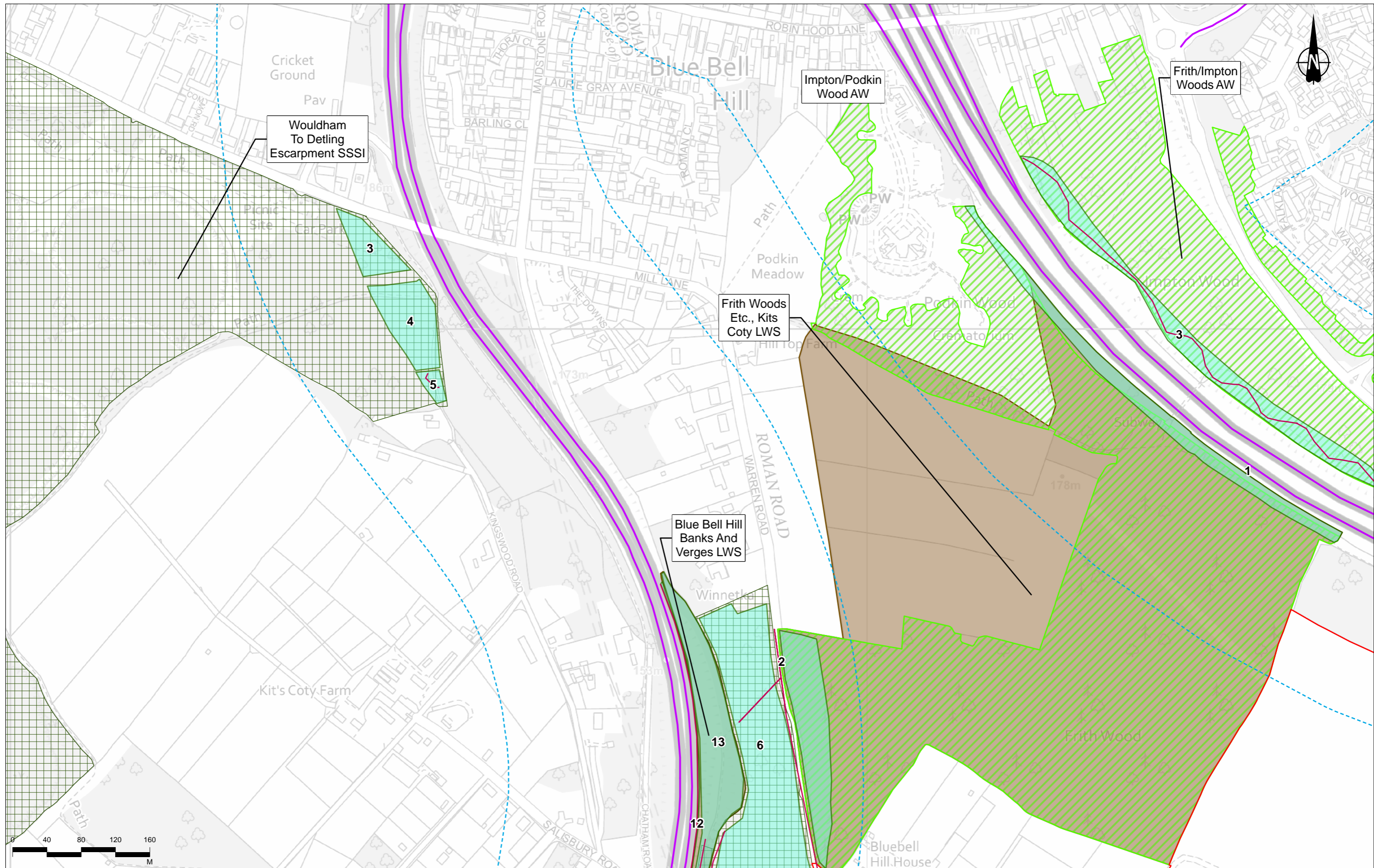
Order Limits	Field Survey Habitat Parcel	Local Wildlife Site (LWS)/Site of Importance for Nature Conservation (SINC)
Operational Affected Road Network (ARN)	Indicative Transect Routes	Sites of Special Scientific Interest (SSSI)
Operational and Construction ARN - 200m buffer	Designated sites	
	Ancient Woodland (AW)	

Client: national highways

Project: LOWER THAMES CROSSING

Status	DCO APPLICATION	Original Size	A3	Revision	P02
Application Document Number	TR010032/APP/6.3	Scale	1:4,000		
Drawing Title	Figure 4 - Designated site field survey locations Page 3 of 42				
Drawing Number	HE540039-CJV-EBD-SZP_EGNE00000000-DR-LE-60094				

Z:\Environment\Environmental Statement\08_Terrestrial Biodiversity\Nitrogen Deposition appendix plates\HE540039-CJV-EBD-SZP_EGNE00000000-DR-LE-60094 - Fig 4 - Designated site survey information.apx

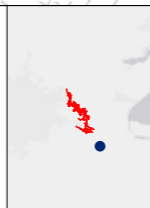


Contains Ordnance Survey data. © Crown copyright and database rights 2022. Ordnance Survey 100030649.

Rev	Status	Rev. Date	Purpose of revision	Drawn	Chkd	Appr'd
P02	S8	19/10/2022	DCO Application	CD	LA	BF

Legend

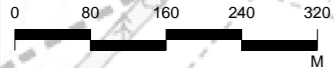
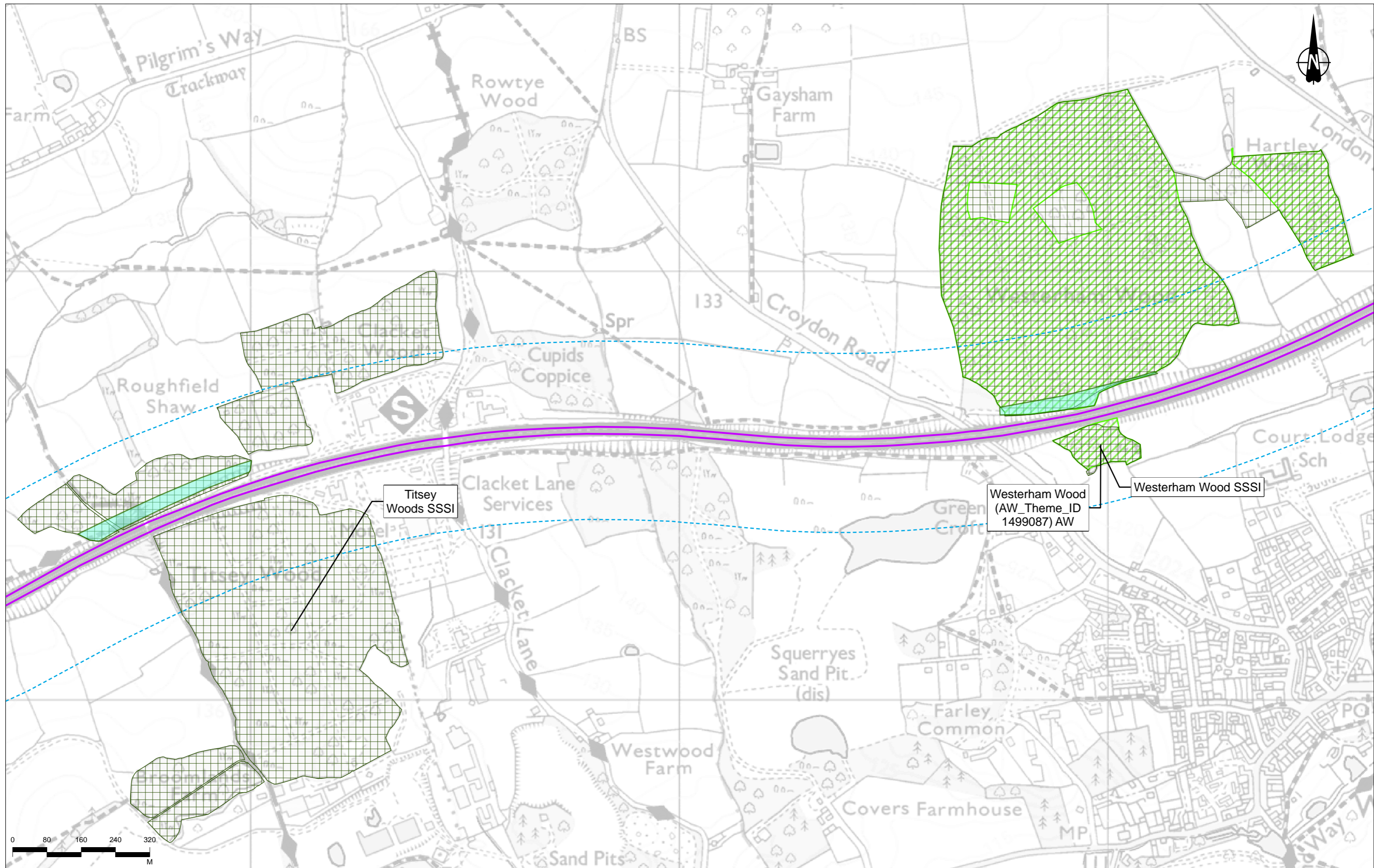
- Order Limits
- Operational Affected Road Network (ARN)
- Operational and Construction ARN - 200m buffer
- Field Survey Habitat Parcel
- Indicative Transect Routes
- Designated sites**
 - Ancient Woodland (AW)
- Local Wildlife Site (LWS)/Site of Importance for Nature Conservation (SINC)
- Sites of Special Scientific Interest (SSSI)



Client

 Project
LOWER THAMES CROSSING

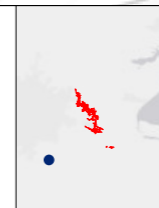
Status	DCO APPLICATION	Original Size	A3	Revision	P02
Application Document Number	TR010032/APP/6.3	Scale	1:4,000		
Drawing Title	Figure 4 - Designated site field survey locations Page 4 of 42				
Drawing Number	HE540039-CJV-EBD-SZP_EGNE0000000-DR-LE-60094				



Contains Ordnance Survey data. © Crown copyright and database rights 2022. Ordnance Survey 100030649.

Rev	Status	Rev. Date	Purpose of revision	Drawn	Chkd	Apprv'd
P02	S8	19/10/2022	DCO Application	CD	LA	BF

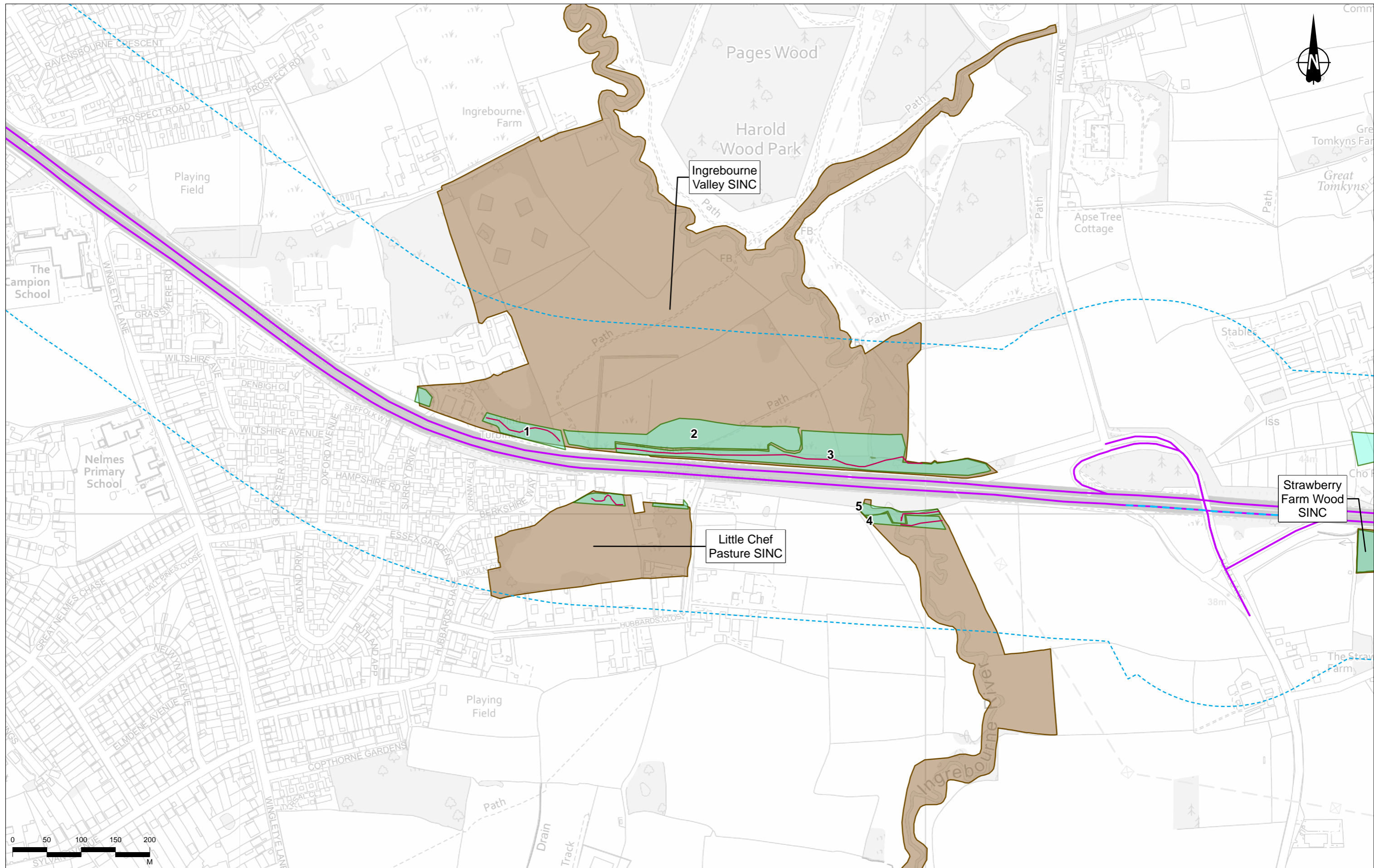
Legend	
Operational Affected Road Network (ARN)	Field Survey Habitat Parcel
Operational and Construction ARN - 200m buffer	Designated sites
Ancient Woodland (AW)	Sites of Special Scientific Interest (SSSI)



Client
national highways

Project
LOWER THAMES CROSSING

Status	DCO APPLICATION	Original Size	A3	Revision	P02
Application Document Number	TR010032/APP/6.3	Scale	1:8,000		
Drawing Title	Figure 4 - Designated site field survey locations Page 5 of 42				
Drawing Number	HE540039-CJV-EBD-SZP_EGNE0000000-DR-LE-60094				

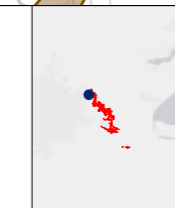


Contains Ordnance Survey data. © Crown copyright and database rights 2022. Ordnance Survey 100030649.

Rev	Status	Rev. Date	Purpose of revision	Drawn	Chkd	Apprv'd
P02	S8	19/10/2022	DCO Application	CD	LA	BF

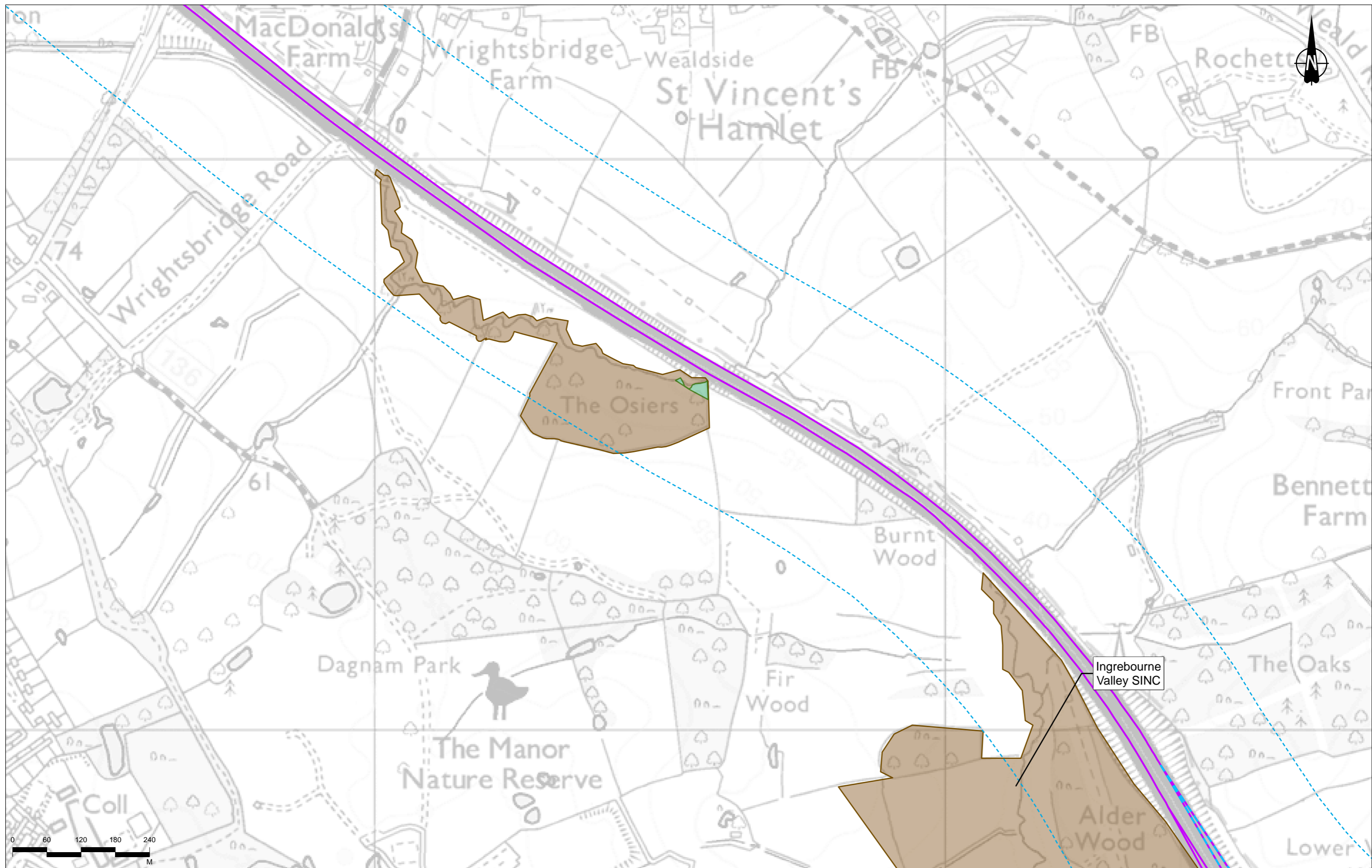
Legend	
	Construction Affected Road Network (ARN)
	Operational Affected Road Network (ARN)
	Operational and Construction ARN - 200m buffer
	Field Survey Habitat Parcel
	Indicative Transect Routes

Designated sites	
	Local Wildlife Site (LWS)/Site of Importance for Nature Conservation (SINC)



Client
 national highways
 Project
LOWER THAMES CROSSING

Status	DCO APPLICATION	Original Size	A3	Revision	P02
Application Document Number	TR010032/APP/6.3	Scale	1:5,000		
Drawing Title	Figure 4 - Designated site field survey locations Page 6 of 42				
Drawing Number	HE540039-CJV-EBD-SZP_EGNE0000000-DR-LE-60094				

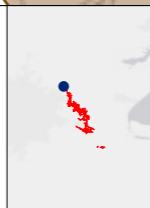


Contains Ordnance Survey data. © Crown copyright and database rights 2022. Ordnance Survey 100030649.

P02	S8	19/10/2022	DCO Application	CD	LA	BF
Rev	Status	Rev. Date	Purpose of revision	Drawn	Chkd	Apprv'd

Legend

- Construction Affected Road Network (ARN)
- Operational and Construction ARN - 200m buffer
- Operational Affected Road Network (ARN)
- Field Survey Habitat Parcel
- Designated sites
- Local Wildlife Site (LWS)/Site of Importance for Nature Conservation (SINC)



Client
 national highways

Project
LOWER THAMES CROSSING

Status	DCO APPLICATION	Original Size	A3	Revision	P02
Application Document Number	TR010032/APP/6.3	Scale	1:6,000		
Drawing Title	Figure 4 - Designated site field survey locations				
	Page 7 of 42				
Drawing Number	HE540039-CJV-EBD-SZP_EGNE0000000-DR-LE-60094				



Woodside Academy

Terrels Heath

Chadwell Wood
(AW_Theme_ID
1119923) AW

1

FB



Contains Ordnance Survey data. © Crown copyright and database rights 2022. Ordnance Survey 100030649.

Legend

- Order Limits
- - - Construction Affected Road Network (ARN)
- Operational Affected Road Network (ARN)
- - - Operational and Construction ARN - 200m buffer
- Field Survey Habitat Parcel
- Designated sites**
- Ancient Woodland (AW)



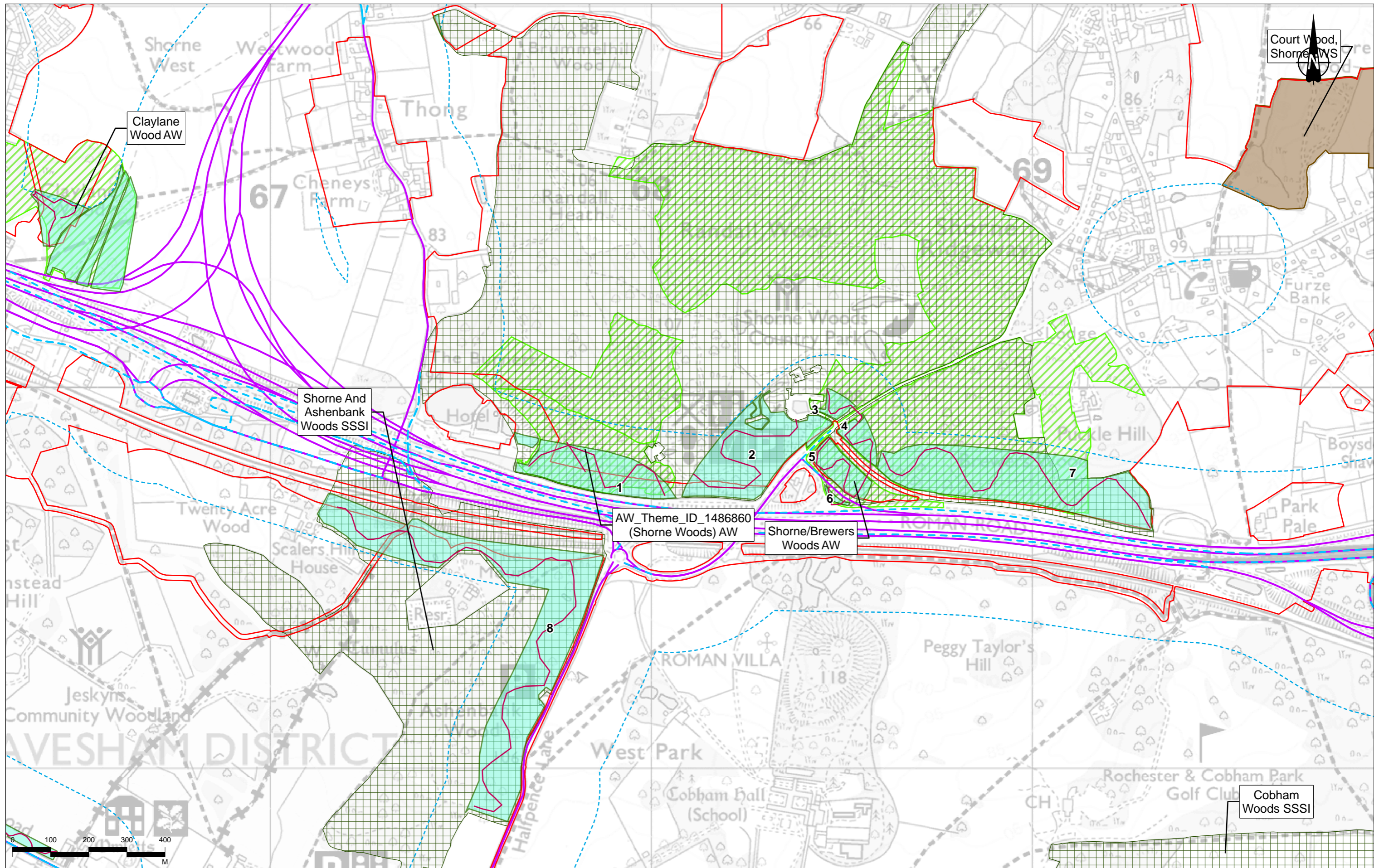
Client

Project

LOWER THAMES CROSSING

Status	DCO APPLICATION	Original Size	A3	Revision	P02
Application Document Number	TR010032/APP/6.3	Scale	1:1,000		
Drawing Title	Figure 4 - Designated site field survey locations				
	Page 8 of 42				
Drawing Number	HE540039-CJV-EBD-SZP_EGNE00000000-DR-LE-60094				

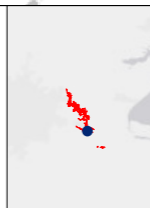
P02	S8	19/10/2022	DCO Application	CD	LA	BF
Rev	Status	Rev. Date	Purpose of revision	Drawn	Chkd	Apprv'd



Contains Ordnance Survey data. © Crown copyright and database rights 2022. Ordnance Survey 100030649.

Rev	Status	Rev. Date	Purpose of revision	Drawn	Chkd	Apprvd
P02	S8	19/10/2022	DCO Application	CD	LA	BF

Legend	
Order Limits	Operational and Construction ARN - 200m buffer
Construction Affected Road Network (ARN)	Field Survey Habitat Parcel
Operational Affected Road Network (ARN)	Indicative Transect Routes
Designated sites	Local Wildlife Site (LWS)/Site of Importance for Nature Conservation (SINC)
Ancient Woodland (AW)	Sites of Special Scientific Interest (SSSI)



Client
national highways

Project
LOWER THAMES CROSSING

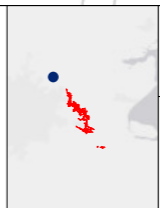
Status	DCO APPLICATION	Original Size	A3	Revision	P02
Application Document Number	TR010032/APP/6.3	Scale	1:9,000		
Drawing Title	Figure 4 - Designated site field survey locations				
Drawing Number	HE540039-CJV-EBD-SZP_EGNE00000000-DR-LE-60094				
Page 9 of 42					



Contains Ordnance Survey data. © Crown copyright and database rights 2022. Ordnance Survey 100030649.

P02	S8	19/10/2022	DCO Application	CD	LA	BF
Rev	Status	Rev. Date	Purpose of revision	Drawn	Chkd	Apprv'd

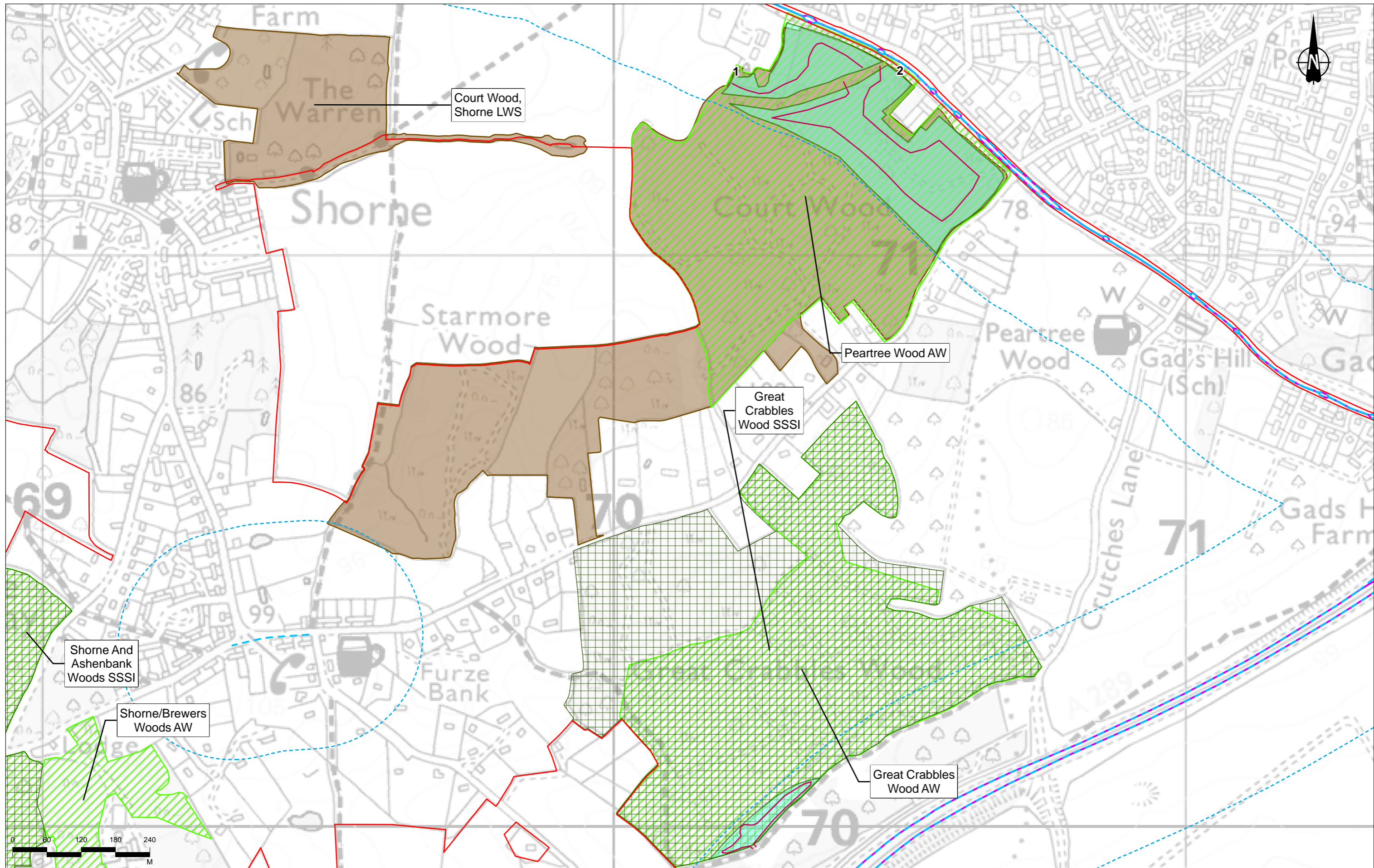
Legend	Operational Affected Road Network (ARN)	Field Survey Habitat Parcel	Local Wildlife Site (LWS)/Site of Importance for Nature Conservation (SINC)
	Operational and Construction ARN - 200m buffer	Designated sites	
		Ancient Woodland (AW)	



Client

 Project
LOWER THAMES CROSSING

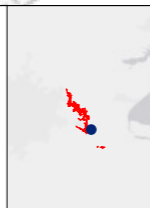
Status	DCO APPLICATION	Original Size	A3	Revision	P02
Application Document Number	TR010032/APP/6.3	Scale	1:3,000		
Drawing Title	Figure 4 - Designated site field survey locations Page 10 of 42				
Drawing Number	HE540039-CJV-EBD-SZP_EGNE00000000-DR-LE-60094				



Contains Ordnance Survey data. © Crown copyright and database rights 2022. Ordnance Survey 100030649.

Rev	Status	Rev. Date	Purpose of revision	Drawn	Chkd	Apprvd
P02	S8	19/10/2022	DCO Application	CD	LA	BF

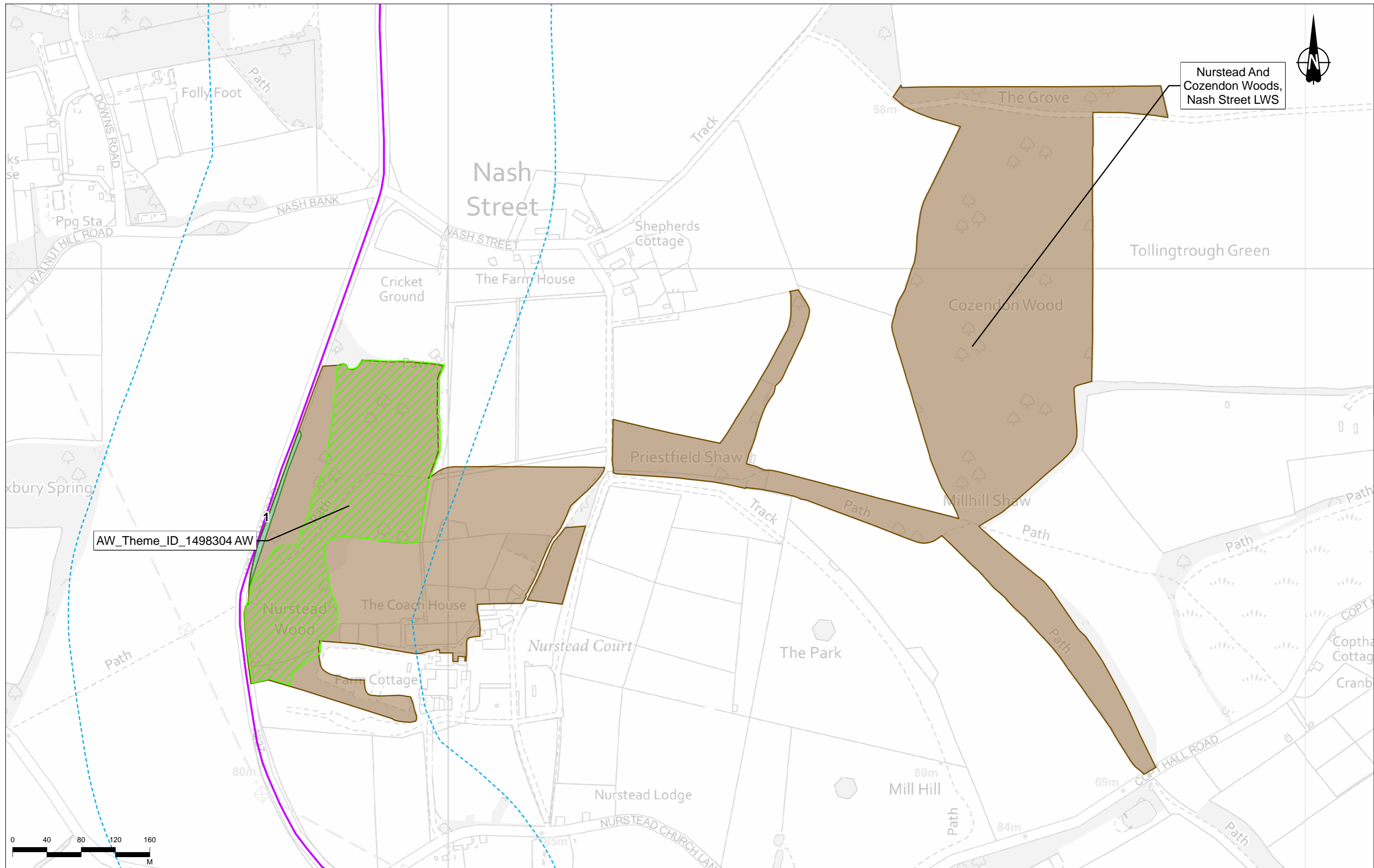
Legend	
Order Limits	Operational and Construction ARN - 200m buffer
Construction Affected Road Network (ARN)	Field Survey Habitat Parcel
Operational Affected Road Network (ARN)	Indicative Transect Routes
Local Wildlife Site (LWS)/Site of Importance for Nature Conservation (SINC)	Sites of Special Scientific Interest (SSSI)
Designated sites	Ancient Woodland (AW)



Client
 national highways

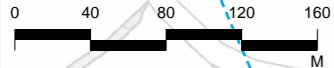
Project
LOWER THAMES CROSSING

Status	DCO APPLICATION	Original Size	A3	Revision	P02
Application Document Number	TR010032/APP/6.3	Scale	1:6,000		
Drawing Title	Figure 4 - Designated site field survey locations Page 11 of 42				
Drawing Number	HE540039-CJV-EBD-SZP_EGNE00000000-DR-LE-60094				



Nurstead And Cozendon Woods, Nash Street LWS

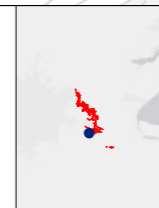
AW_Theme_ID_1498304 AW



Contains Ordnance Survey data. © Crown copyright and database rights 2022. Ordnance Survey 100030649.

Rev	Status	Rev. Date	Purpose of revision	Drawn	Chkd	Appr'd
P02	S8	19/10/2022	DCO Application	CD	LA	BF

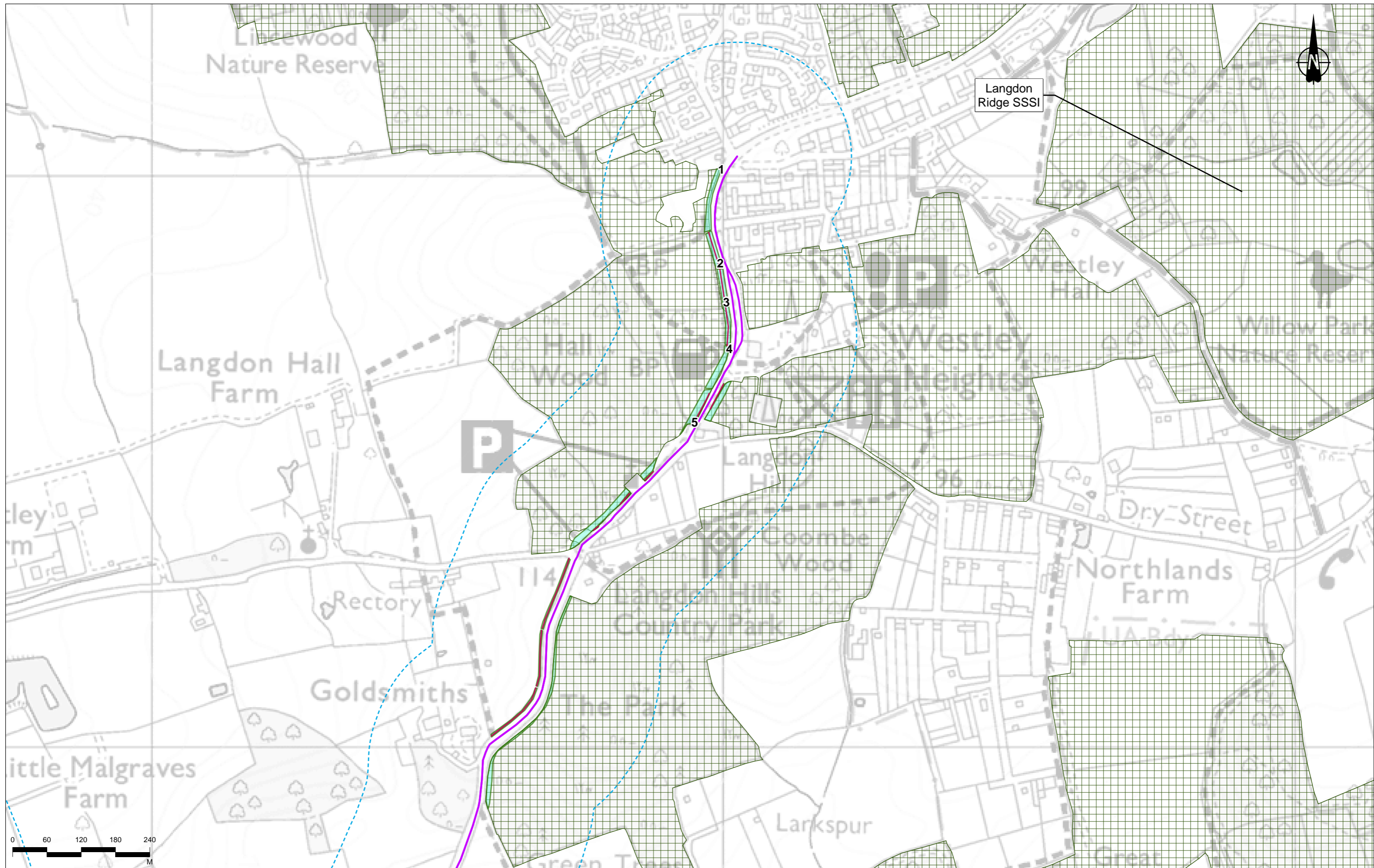
Legend	
Operational Affected Road Network (ARN)	Field Survey Habitat Parcel
Operational and Construction ARN - 200m buffer	Designated sites
	Ancient Woodland (AW)
Local Wildlife Site (LWS)/Site of Importance for Nature Conservation (SINC)	



Client
national highways

Project
LOWER THAMES CROSSING

Status	DCO APPLICATION	Original Size	A3	Revision	P02
Application Document Number	TR010032/APP/6.3	Scale	1:4,000		
Drawing Title	Figure 4 - Designated site field survey locations Page 12 of 42				
Drawing Number	HE540039-CJV-EBD-SZP_EGNE00000000-DR-LE-60094				



Contains Ordnance Survey data. © Crown copyright and database rights 2022. Ordnance Survey 100030649.

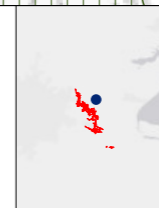
Rev	Status	Rev. Date	Purpose of revision	Drawn	Chkd	Appr'd
P02	S8	19/10/2022	DCO Application	CD	LA	BF

Legend

	Operational Affected Road Network (ARN)		Field Survey Habitat Parcel
	Operational and Construction ARN - 200m buffer		Indicative Transect Routes

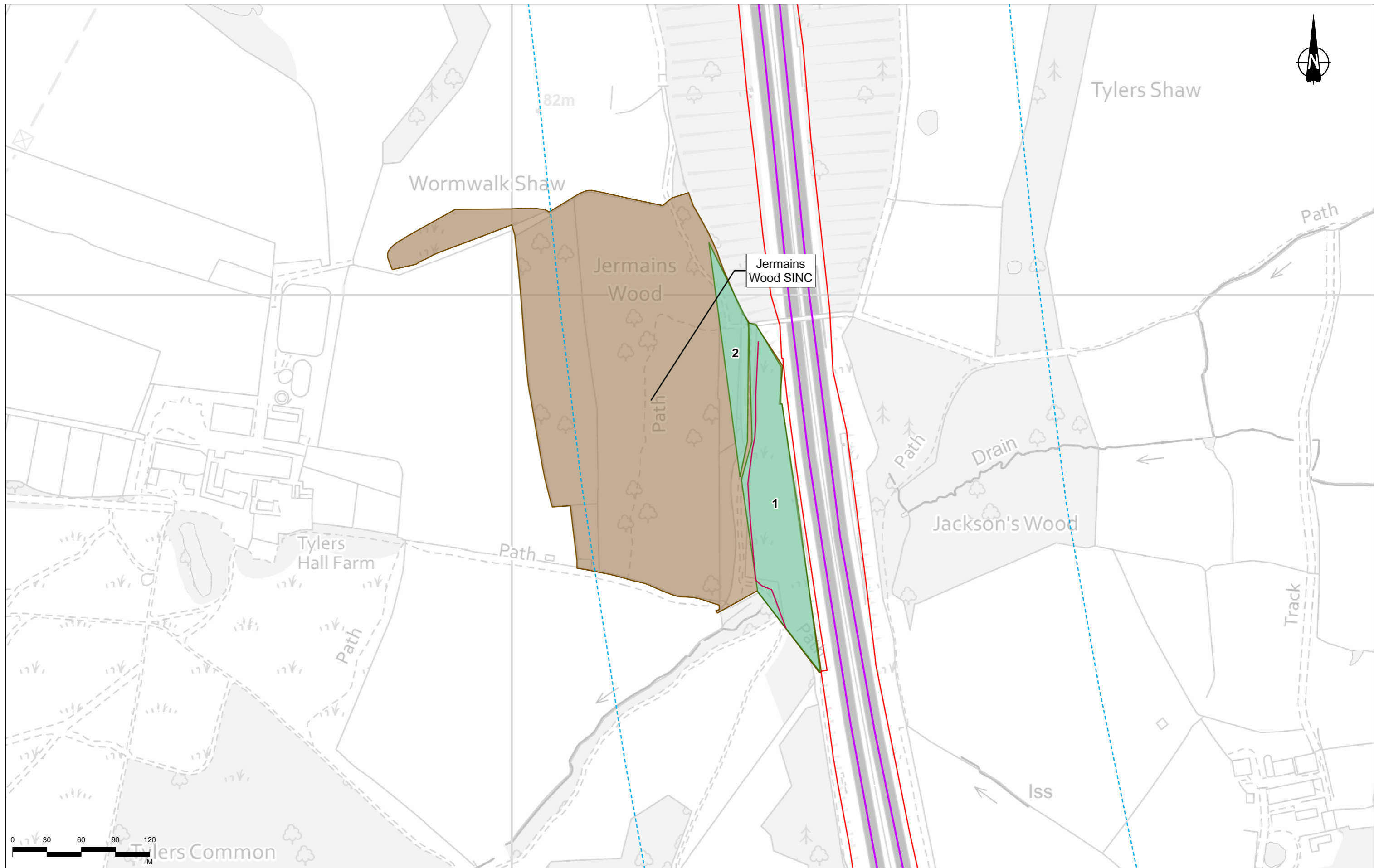
Designated sites

	Sites of Special Scientific Interest (SSSI)
--	---



Client
 national highways
 Project
LOWER THAMES CROSSING

Status	DCO APPLICATION	Original Size	A3	Revision	P02
Application Document Number	TR010032/APP/6.3	Scale	1:6,000		
Drawing Title	Figure 4 - Designated site field survey locations Page 13 of 42				
Drawing Number	HE540039-CJV-EBD-SZP_EGNE00000000-DR-LE-60094				

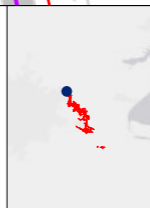


Contains Ordnance Survey data. © Crown copyright and database rights 2022. Ordnance Survey 100030649.

P02	S8	19/10/2022	DCO Application	CD	LA	BF
Rev	Status	Rev. Date	Purpose of revision	Drawn	Chkd	Appr'd

Legend

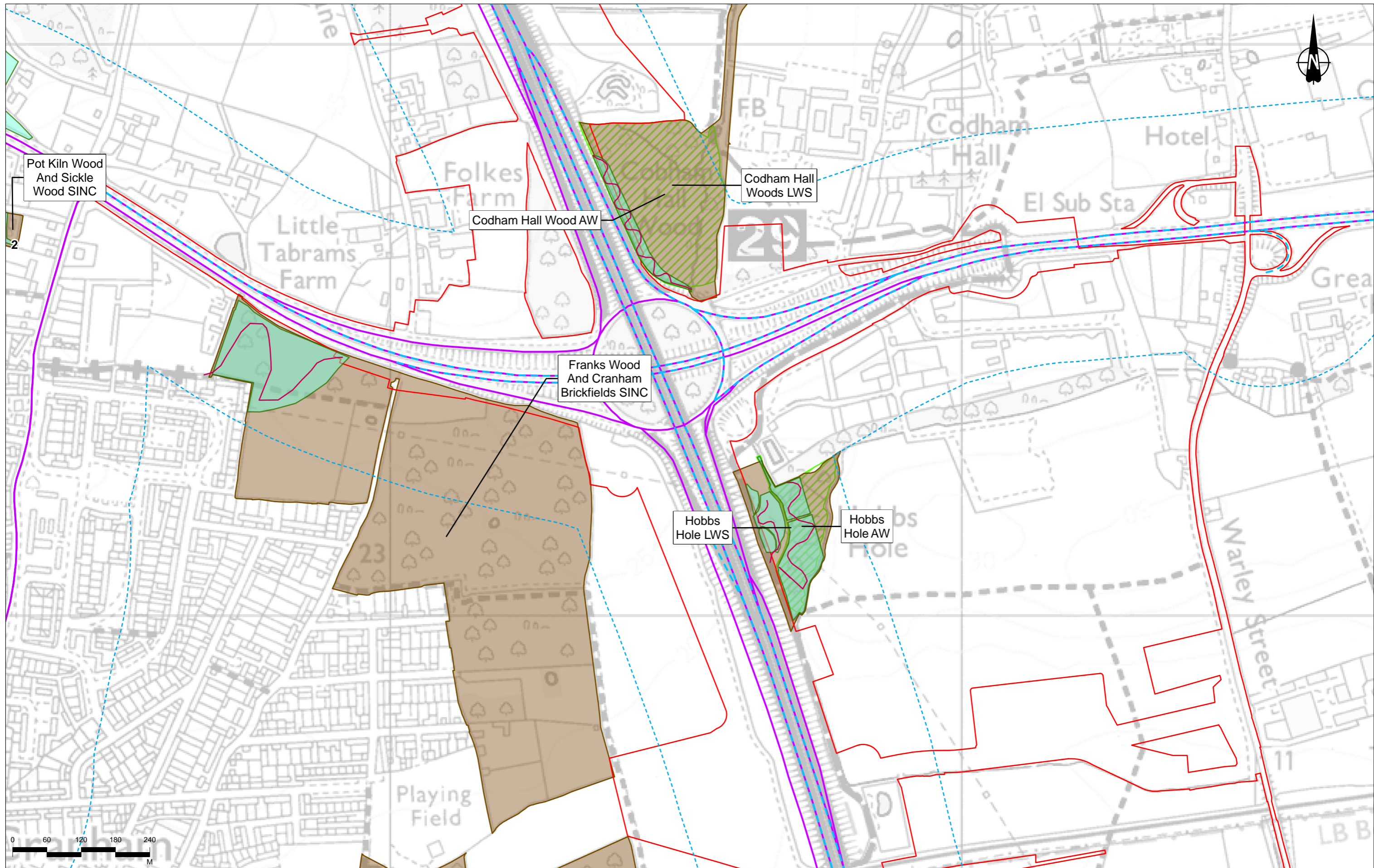
- Order Limits
- Operational Affected Road Network (ARN)
- Operational and Construction ARN - 200m buffer
- Field Survey Habitat Parcel
- Indicative Transect Routes
- Designated sites**
 - Local Wildlife Site (LWS)/Site of Importance for Nature Conservation (SINC)



Client

Project
LOWER THAMES CROSSING

Status	DCO APPLICATION	Original Size	A3	Revision	P02
Application Document Number	TR010032/APP/6.3	Scale	1:3,000		
Drawing Title	Figure 4 - Designated site field survey locations				
	Page 14 of 42				
Drawing Number	HE540039-CJV-EBD-SZP_EGNE00000000-DR-LE-60094				

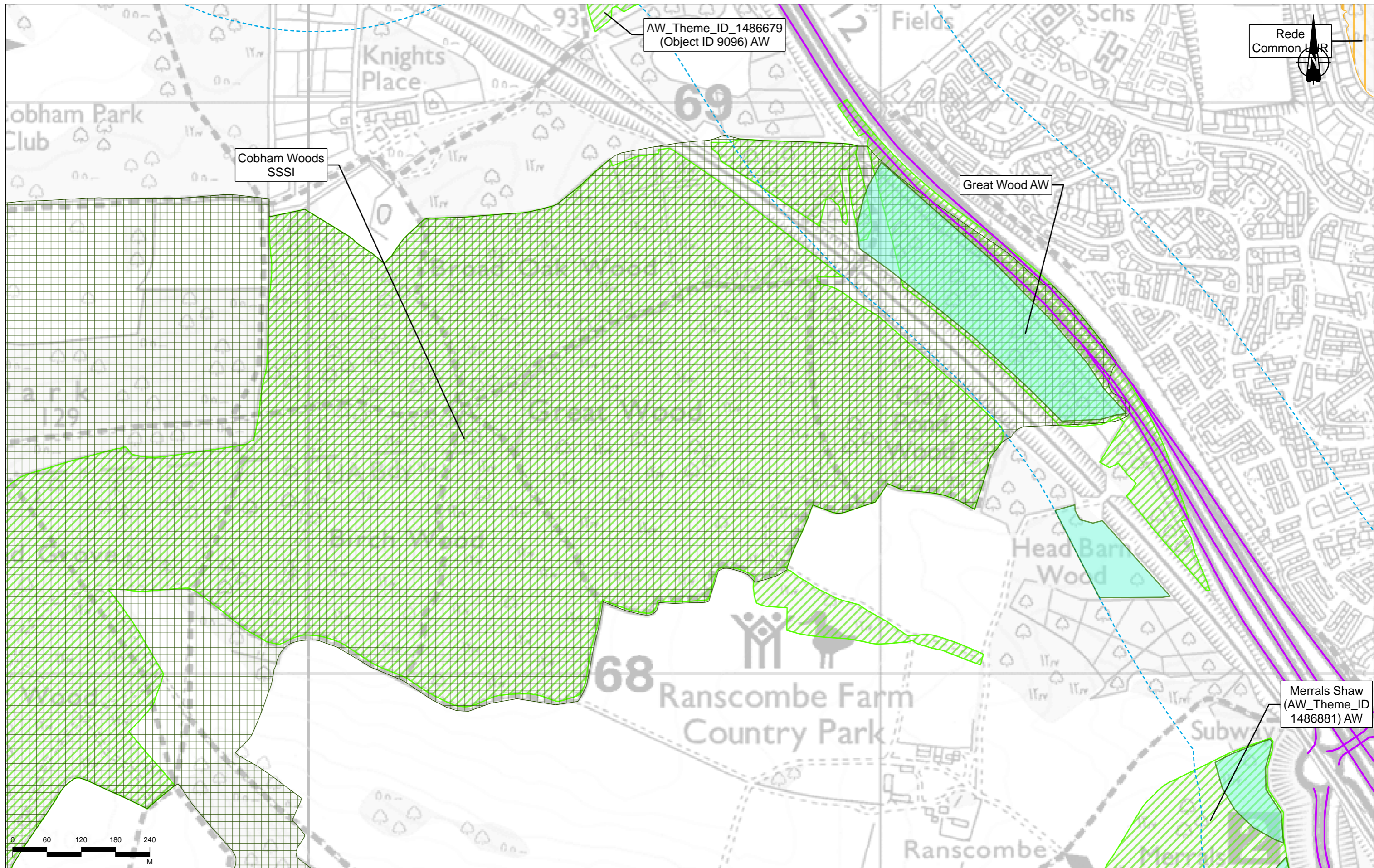


Contains Ordnance Survey data. © Crown copyright and database rights 2022. Ordnance Survey 100030649.

Rev	Status	Rev. Date	Purpose of revision	Drawn	Chkd	Apprv'd
P02	S8	19/10/2022	DCO Application	CD	LA	BF

Legend		Designated sites
	Order Limits	
	Construction Affected Road Network (ARN)	
	Operational Affected Road Network (ARN)	
	Field Survey Habitat Parcel	
	Indicative Transect Routes	
	Importance for Nature Conservation (SINC)	

	Client	DCO APPLICATION	Original Size	A3	Revision	P02
	Application Document Number	TR010032/APP/6.3	Scale	1:6,000		
Project	LOWER THAMES CROSSING		Drawing Title Figure 4 - Designated site field survey locations Page 15 of 42			
Drawing Number		HE540039-CJV-EBD-SZP_EGNE0000000-DR-LE-60094				

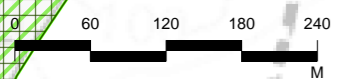



AW_Theme_ID_1486679
(Object ID 9096) AW

Cobham Woods
SSSI

Great Wood AW

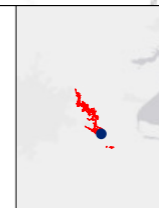
Merralls Shaw
(AW_Theme_ID
1486881) AW



Contains Ordnance Survey data. © Crown copyright and database rights 2022. Ordnance Survey 100030649.

Rev	Status	Rev. Date	Purpose of revision	Drawn	Chkd	Appr'd
P02	S8	19/10/2022	DCO Application	CD	LA	BF

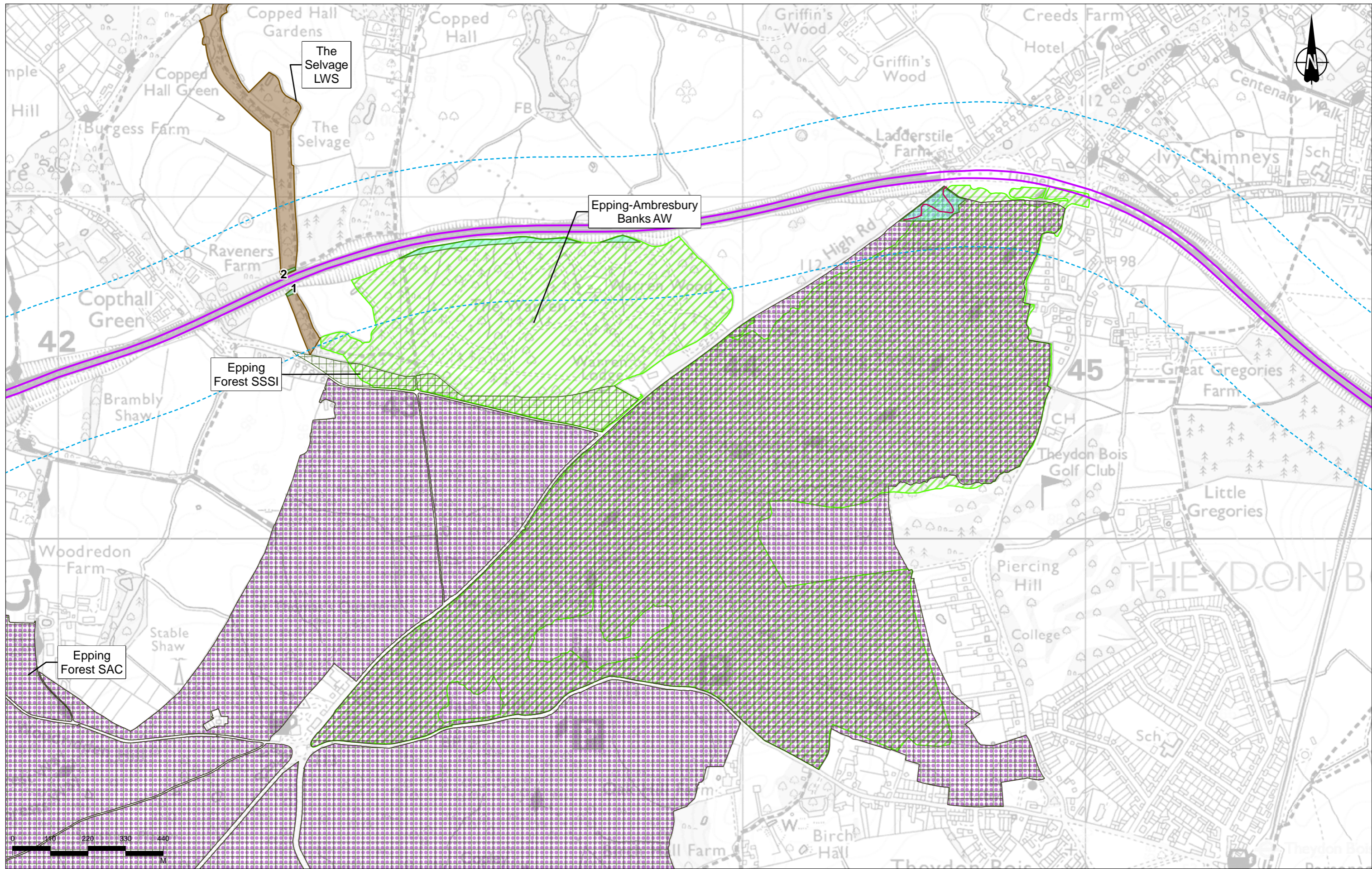
Legend	
Operational Affected Road Network (ARN)	Field Survey Habitat Parcel
Operational and Construction ARN - 200m buffer	Designated sites
	Ancient Woodland (AW)
	Sites of Special Scientific Interest (SSSI)
	LNR



Client
national highways

Project
LOWER THAMES CROSSING

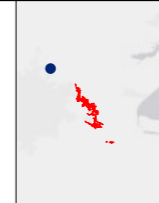
Status	DCO APPLICATION	Original Size	A3	Revision	P02
Application Document Number	TR010032/APP/6.3	Scale	1:6,000		
Drawing Title	Figure 4 - Designated site field survey locations Page 16 of 42				
Drawing Number	HE540039-CJV-EBD-SZP_EGNE00000000-DR-LE-60094				



Contains Ordnance Survey data. © Crown copyright and database rights 2022. Ordnance Survey 100030649.

P02	S8	19/10/2022	DCO Application	CD	LA	BF
Rev	Status	Rev. Date	Purpose of revision	Drawn	Chkd	Apprv'd

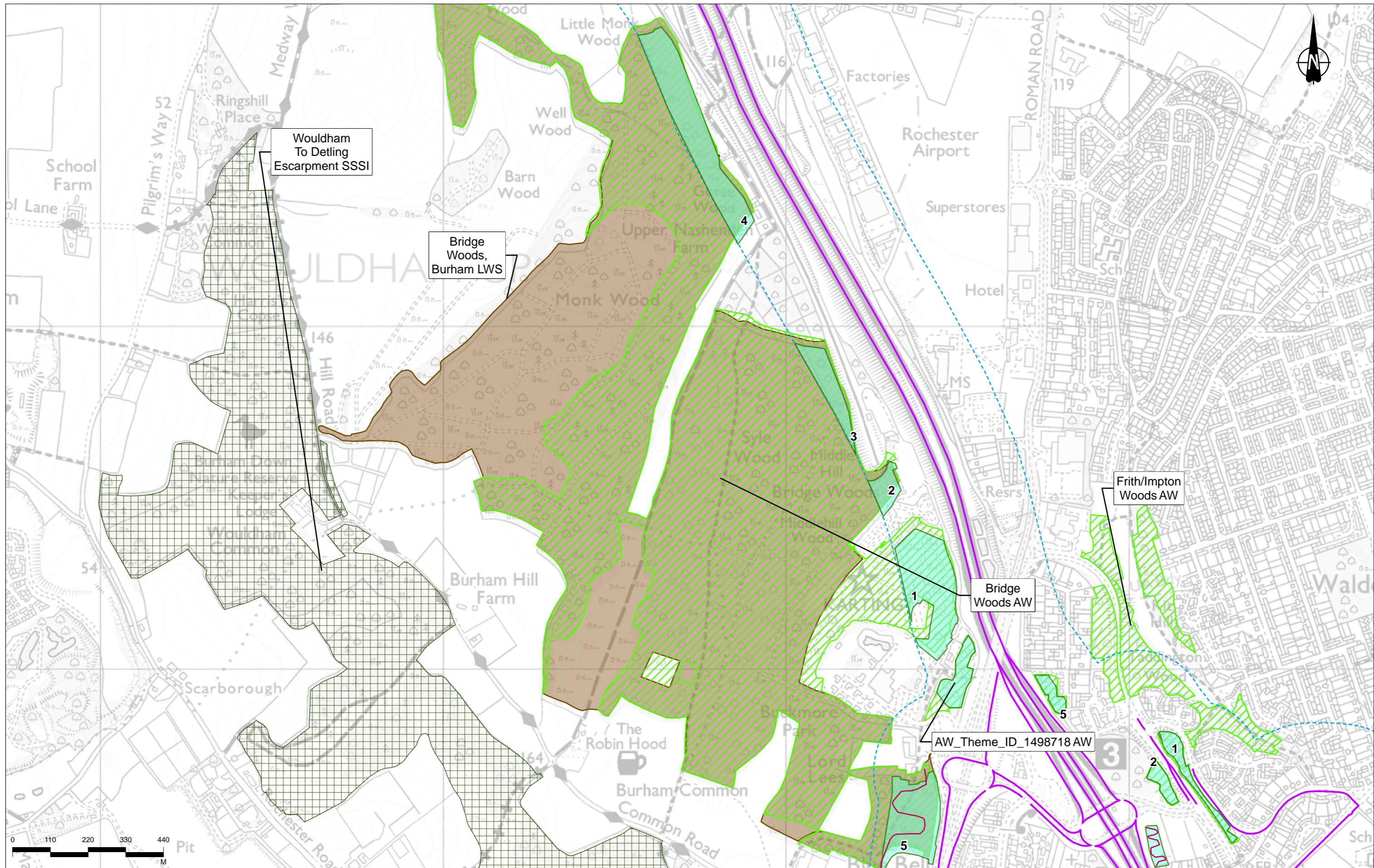
Legend	Operational Affected Road Network (ARN)	Indicative Transect Routes	Local Wildlife Site (LWS)/Site of Importance for Nature Conservation (SINC)
Operational and Construction ARN - 200m buffer	Field Survey Habitat Parcel	Designated sites	Special Areas of Conservation (SAC)
		Ancient Woodland (AW)	Sites of Special Scientific Interest (SSSI)



Client: **national highways**

Project: **LOWER THAMES CROSSING**

Status	DCO APPLICATION	Original Size	A3	Revision	P02
Application Document Number	TR010032/APP/6.3	Scale	1:10,000		
Drawing Title	Figure 4 - Designated site field survey locations				
	Page 17 of 42				
Drawing Number	HE540039-CJV-EBD-SZP_EGNE00000000-DR-LE-60094				



Contains Ordnance Survey data. © Crown copyright and database rights 2022. Ordnance Survey 100030649.

P02	S8	19/10/2022	DCO Application	CD	LA	BF
Rev	Status	Rev. Date	Purpose of revision	Drawn	Chkd	Appvd

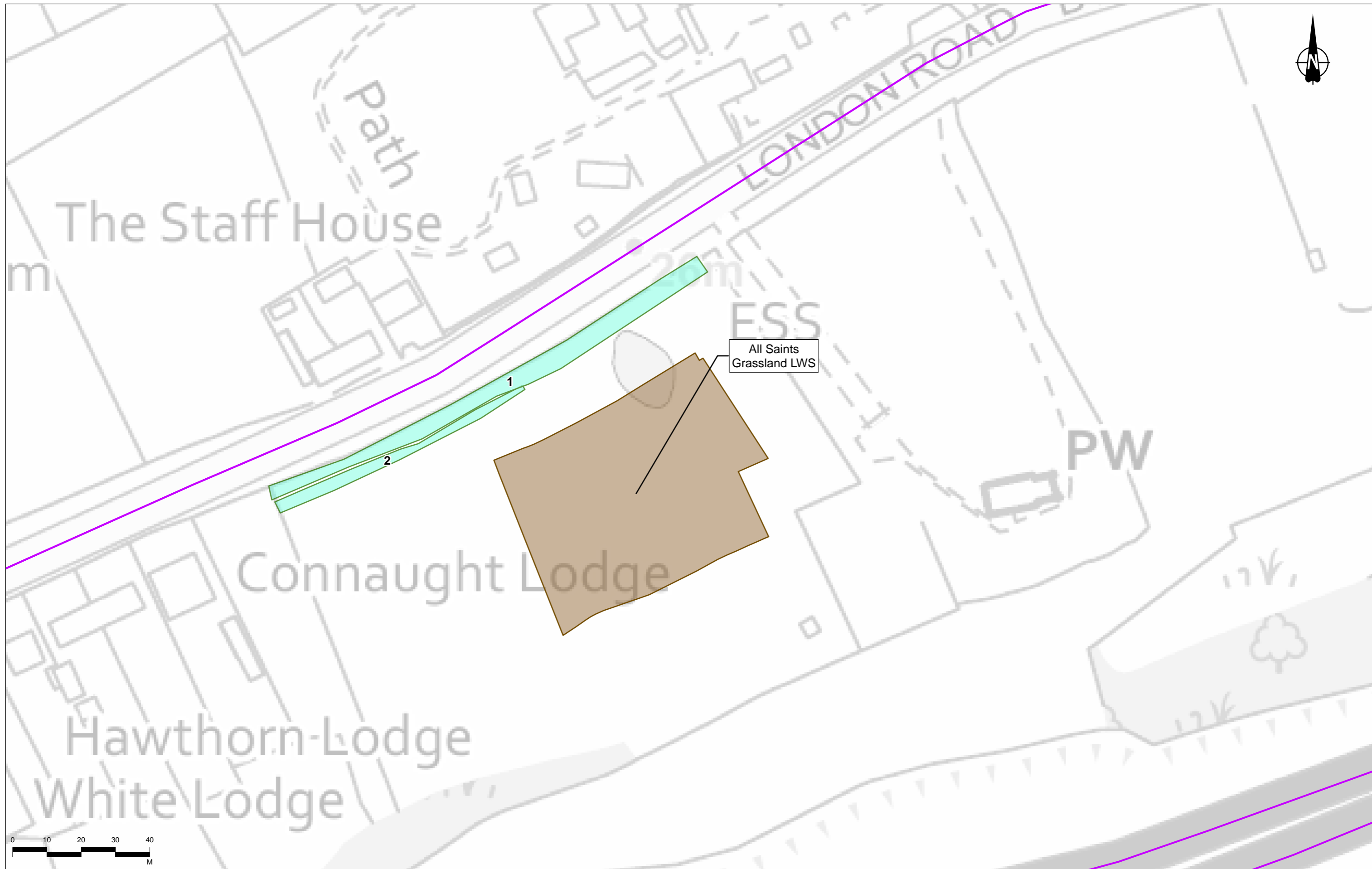
Legend

- Operational Affected Road Network (ARN)
- Operational and Construction ARN - 200m buffer
- Field Survey Habitat Parcel
- Indicative Transect Routes
- Designated sites
- Ancient Woodland (AW)
- Local Wildlife Site (LWS)/Site of Importance for Nature Conservation (SINC)
- Sites of Special Scientific Interest (SSSI)

Client: **national highways**

Project: **LOWER THAMES CROSSING**

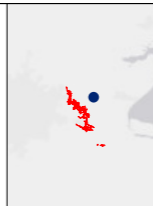
Status	DCO APPLICATION	Original Size	A3	Revision	P02
Application Document Number	TR010032/APP/6.3	Scale	1:10,000		
Drawing Title	Figure 4 - Designated site field survey locations Page 18 of 42				
Drawing Number	HE540039-CJV-EBD-SZP_EGNE0000000-DR-LE-60094				



Contains Ordnance Survey data. © Crown copyright and database rights 2022. Ordnance Survey 100030649.

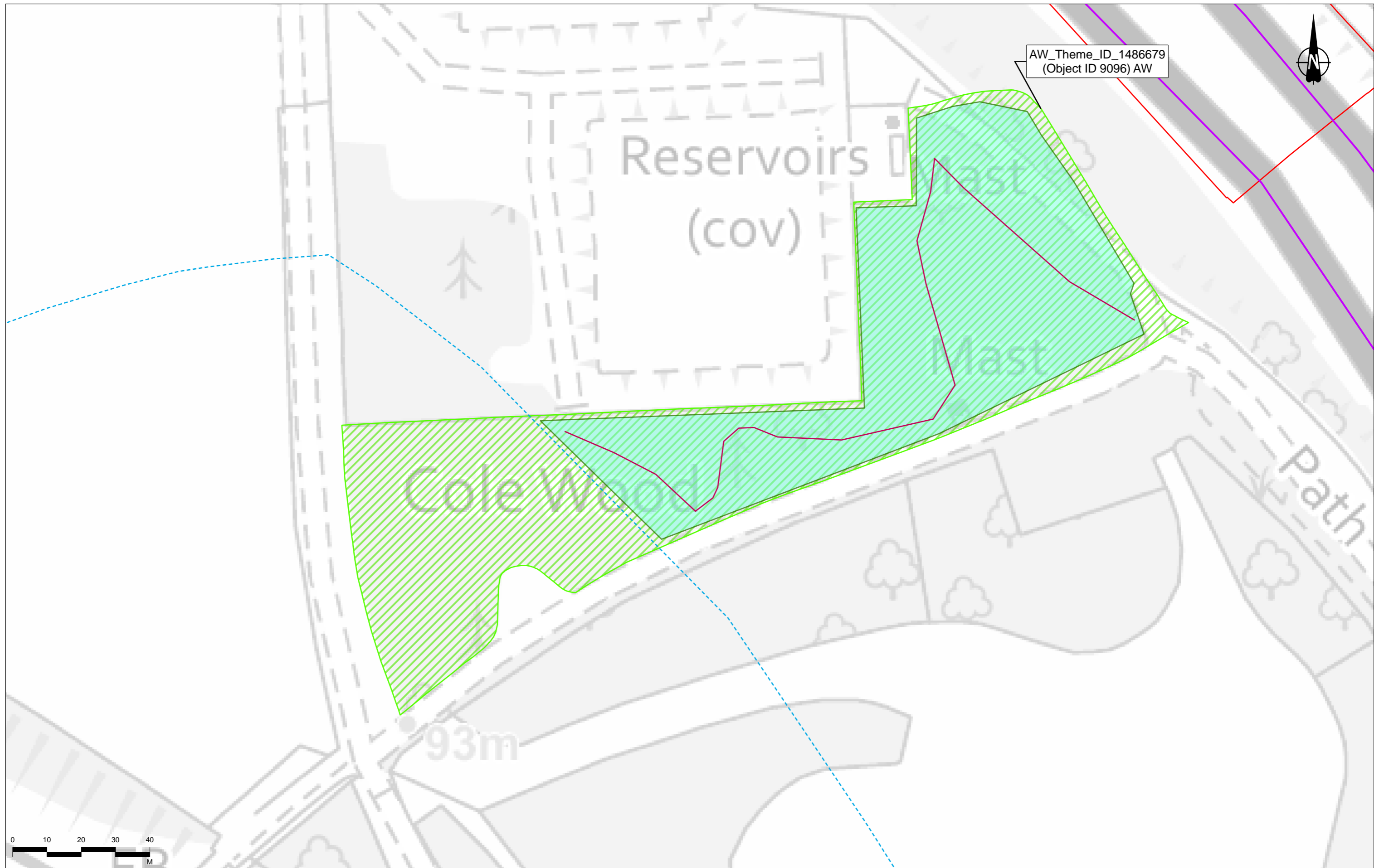
P02	S8	19/10/2022	DCO Application	CD	LA	BF
Rev	Status	Rev. Date	Purpose of revision	Drawn	Chkd	Appr'd

Legend		Designated sites	
Operational Affected Road Network (ARN)	Operational and Construction ARN - 200m buffer	Local Wildlife Site (LWS)/Site of Importance for Nature Conservation (SINC)	
Field Survey Habitat Parcel			



Client	
Project	LOWER THAMES CROSSING

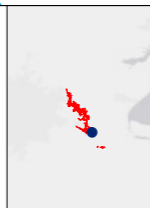
Status	DCO APPLICATION	Original Size	A3	Revision	P02
Application Document Number	TR010032/APP/6.3	Scale	1:1,000		
Drawing Title	Figure 4 - Designated site field survey locations Page 19 of 42				
Drawing Number	HE540039-CJV-EBD-SZP_EGNE00000000-DR-LE-60094				



Contains Ordnance Survey data. © Crown copyright and database rights 2022. Ordnance Survey 100030649.

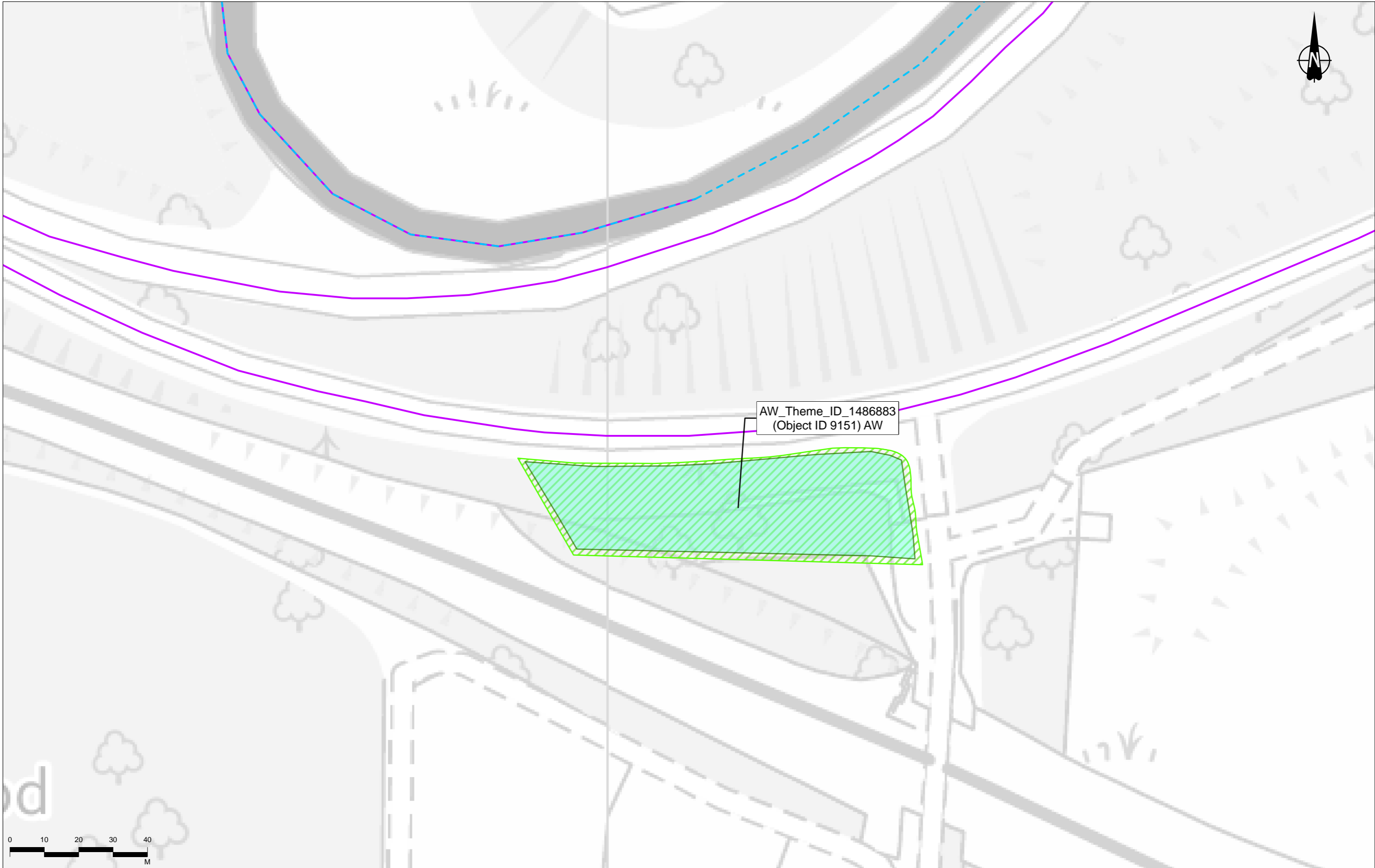
Rev	Status	Rev. Date	Purpose of revision	Drawn	Chkd	Apprv'd
P02	S8	19/10/2022	DCO Application	CD	LA	BF

Legend	
Order Limits	Operational and Construction ARN - 200m buffer
Operational Affected Road Network (ARN)	Field Survey Habitat Parcel
Indicative Transect Routes	Designated sites
	Ancient Woodland (AW)



Client	
Project	LOWER THAMES CROSSING

Status	DCO APPLICATION	Original Size	A3	Revision	P02
Application Document Number	TR010032/APP/6.3	Scale	1:1,000		
Drawing Title	Figure 4 - Designated site field survey locations Page 20 of 42				
Drawing Number	HE540039-CJV-EBD-SZP_EGNE00000000-DR-LE-60094				



Contains Ordnance Survey data. © Crown copyright and database rights 2022. Ordnance Survey 100030649.

Legend

- Construction Affected Road Network (ARN)
- Operational Affected Road Network (ARN)
- Operational and Construction ARN - 200m buffer
- Field Survey Habitat Parcel
- Designated sites**
- Ancient Woodland (AW)

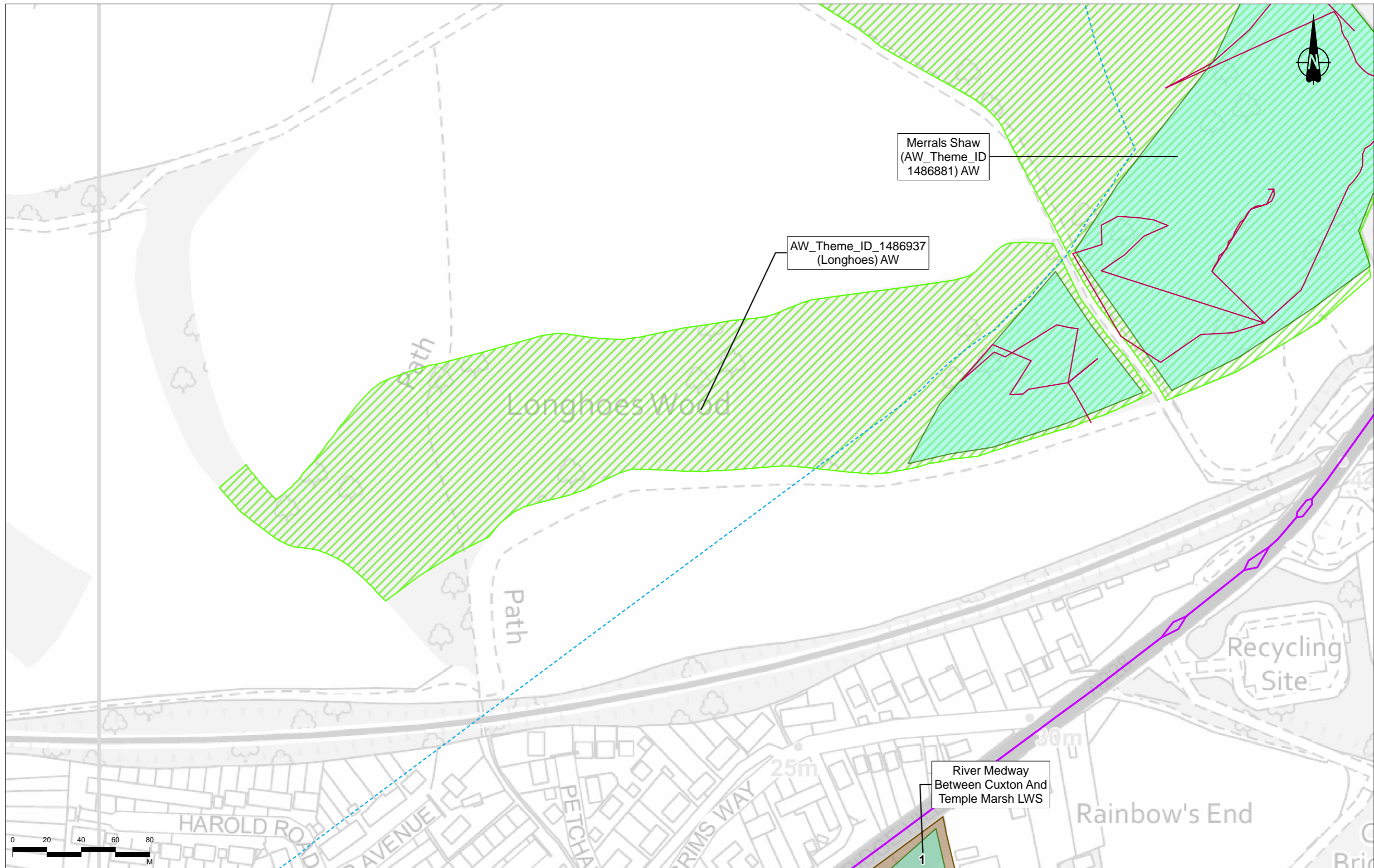


Client
national highways

Project
LOWER THAMES CROSSING

Status	DCO APPLICATION	Original Size	A3	Revision	P02
Application Document Number	TR010032/APP/6.3	Scale	1:1,000		
Drawing Title	Figure 4 - Designated site field survey locations				
	Page 21 of 42				
Drawing Number	HE540039-CJV-EBD-SZP_EGNE00000000-DR-LE-60094				

P02	S8	19/10/2022	DCO Application	CD	LA	BF
Rev	Status	Rev. Date	Purpose of revision	Drawn	Chkd	Apprv'd

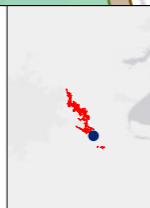


Contains Ordnance Survey data. © Crown copyright and database rights 2022. Ordnance Survey 100030649.

Rev	Status	Rev. Date	Purpose of revision	Drawn	Chkd	Appr'd
P02	S8	19/10/2022	DCO Application	CD	LA	BF

Legend

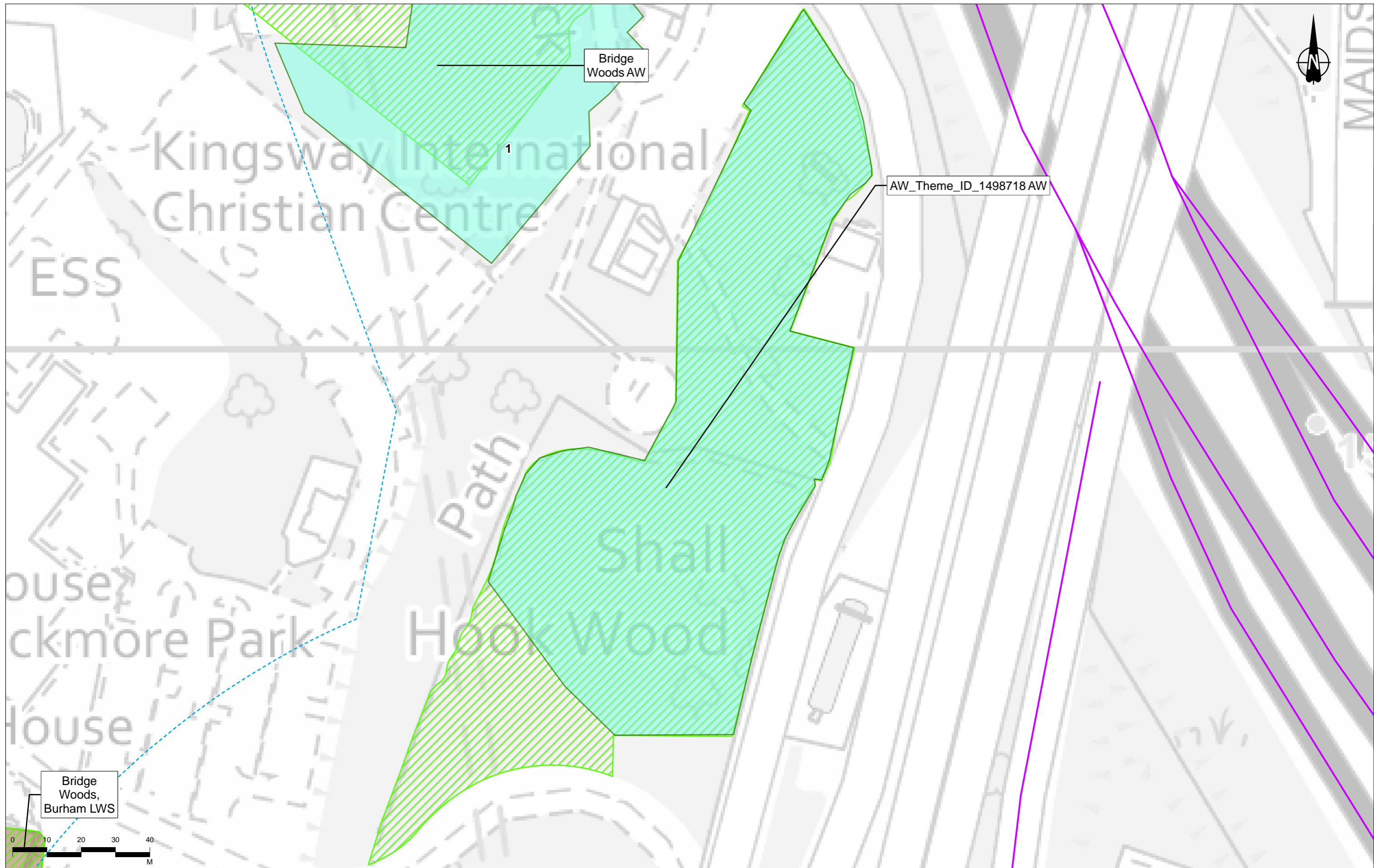
- Operational Affected Road Network (ARN)
- Operational and Construction ARN - 200m buffer
- Field Survey Habitat Parcel
- Indicative Transect Routes
- Designated sites
- Ancient Woodland (AW)
- Local Wildlife Site (LWS)/Site of Importance for Nature Conservation (SINC)



Client
 national highways

Project
LOWER THAMES CROSSING

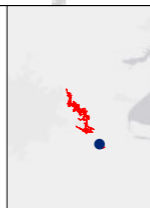
Status	DCO APPLICATION	Original Size	A3	Revision	P02
Application Document Number	TR010032/APP/6.3	Scale	1:2,000		
Drawing Title	Figure 4 - Designated site field survey locations Page 22 of 42				
Drawing Number	HE540039-CJV-EBD-SZP_EGNE00000000-DR-LE-60094				



Contains Ordnance Survey data. © Crown copyright and database rights 2022. Ordnance Survey 100030649.

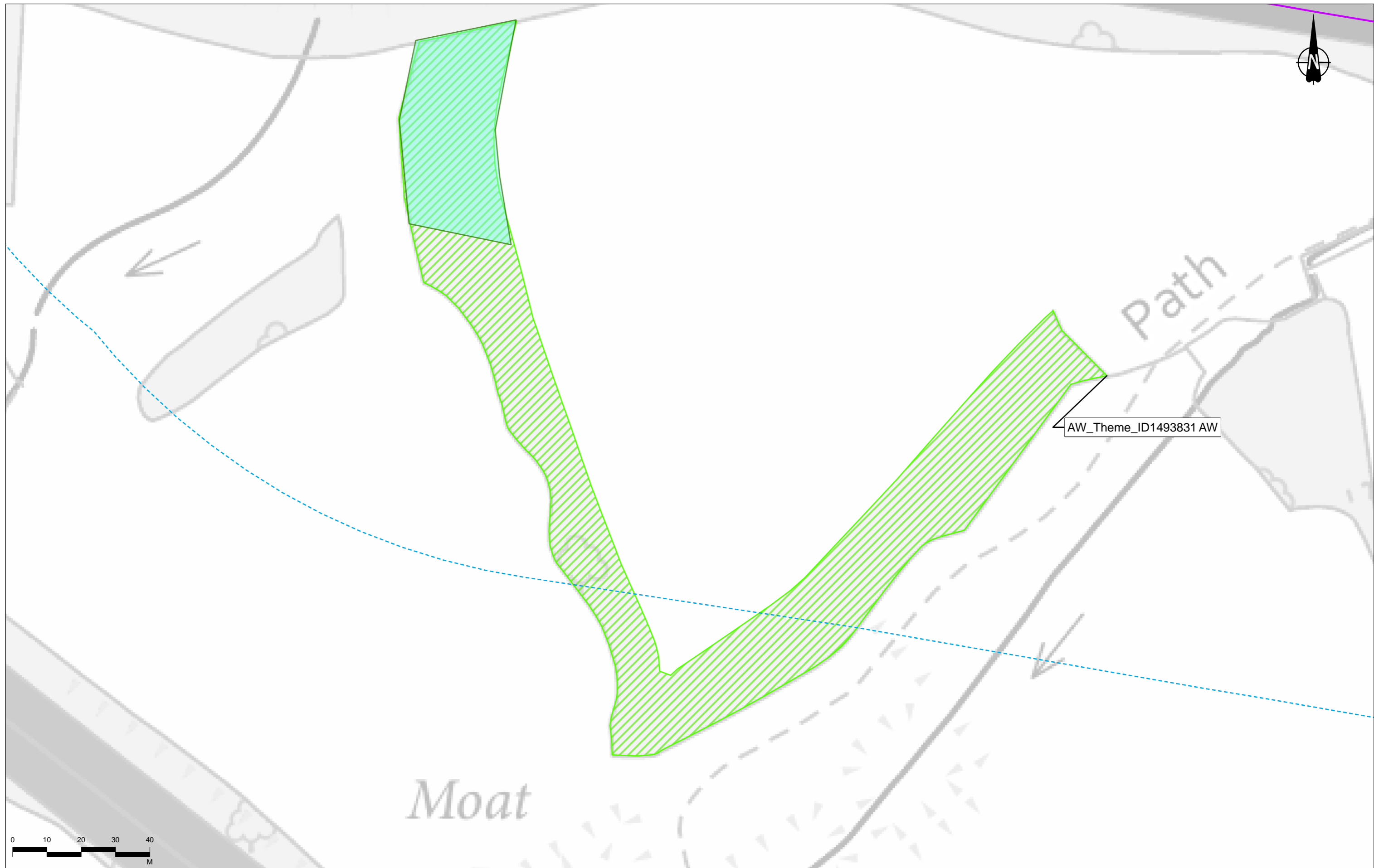
P02	S8	19/10/2022	DCO Application	CD	LA	BF
Rev	Status	Rev. Date	Purpose of revision	Drawn	Chkd	Apprv'd

Legend	Operational Affected Road Network (ARN)	Field Survey Habitat Parcel	Local Wildlife Site (LWS)/Site of Importance for Nature Conservation (SINC)
	Operational and Construction ARN - 200m buffer	Designated sites	
		Ancient Woodland (AW)	



Client	
Project	LOWER THAMES CROSSING

Status	DCO APPLICATION	Original Size	A3	Revision	P02
Application Document Number	TR010032/APP/6.3	Scale	1:1,000		
Drawing Title	Figure 4 - Designated site field survey locations Page 23 of 42				
Drawing Number	HE540039-CJV-EBD-SZP_EGNE00000000-DR-LE-60094				

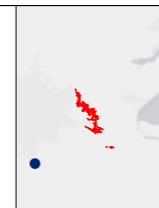


Contains Ordnance Survey data. © Crown copyright and database rights 2022. Ordnance Survey 100030649.

Rev	Status	Rev. Date	Purpose of revision	Drawn	Chkd	Apprv'd
P02	S8	19/10/2022	DCO Application	CD	LA	BF

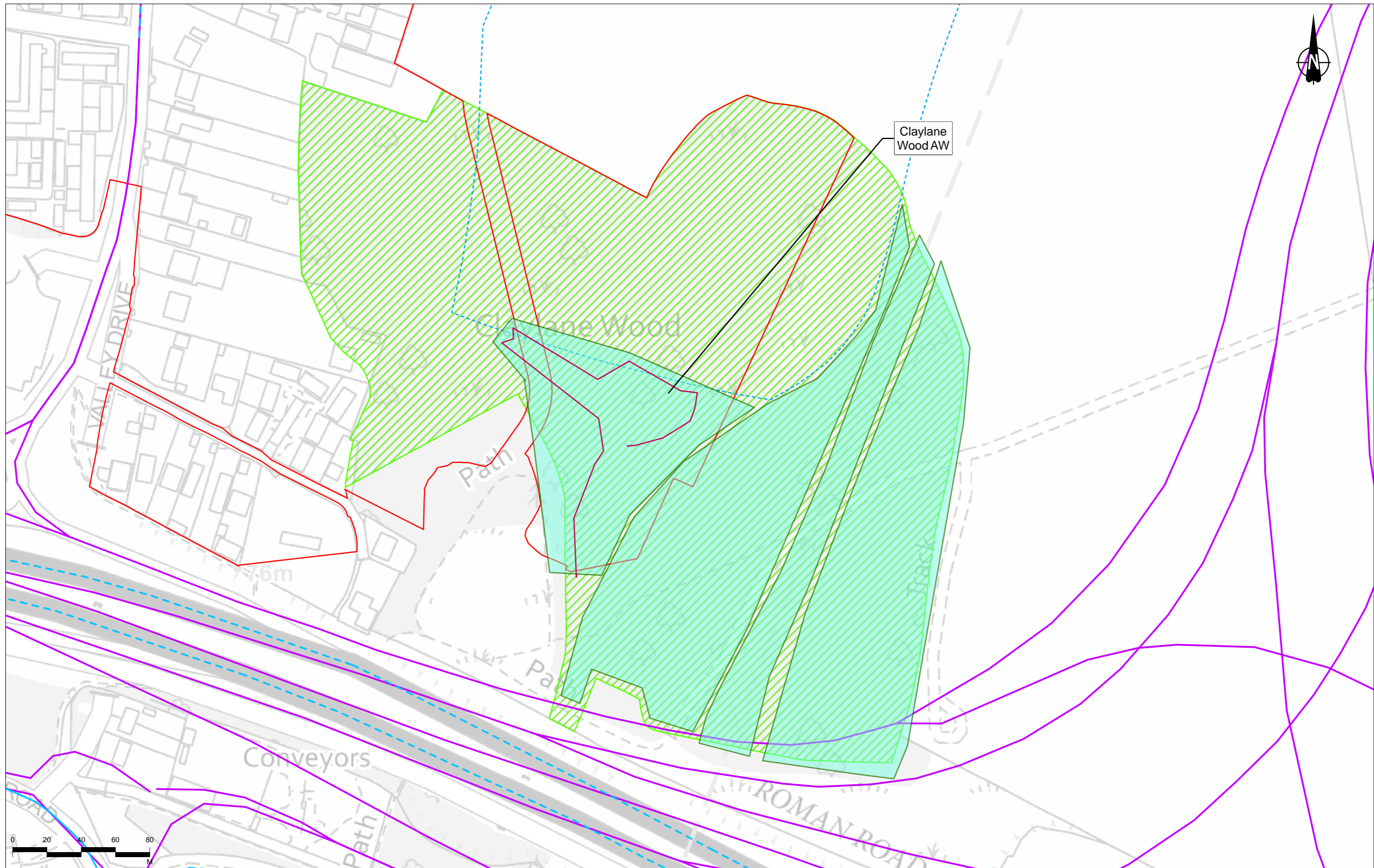
Legend

Operational Affected Road Network (ARN)	Field Survey Habitat Parcel
Operational and Construction ARN - 200m buffer	Designated sites
	Ancient Woodland (AW)



Client	
Project	LOWER THAMES CROSSING

Status	DCO APPLICATION	Original Size	A3	Revision	P02
Application Document Number	TR010032/APP/6.3	Scale	1:1,000		
Drawing Title	Figure 4 - Designated site field survey locations Page 24 of 42				
Drawing Number	HE540039-CJV-EBD-SZP_EGNE00000000-DR-LE-60094				

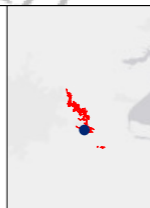


Contains Ordnance Survey data. © Crown copyright and database rights 2022. Ordnance Survey 100030649.

Rev	Status	Rev. Date	Purpose of revision	Drawn	Chkd	Apprv'd
P02	S8	19/10/2022	DCO Application	CD	LA	BF

Legend

- Order Limits
- Construction Affected Road Network (ARN)
- Operational Affected Road Network (ARN)
- Operational and Construction ARN - 200m buffer
- Field Survey Habitat Parcel
- Indicative Transect Routes
- Designated sites**
- Ancient Woodland (AW)



Client
national highways

Project
LOWER THAMES CROSSING

Status	DCO APPLICATION	Original Size	A3	Revision	P02
Application Document Number	TR010032/APP/6.3	Scale	1:2,000		
Drawing Title	Figure 4 - Designated site field survey locations Page 25 of 42				
Drawing Number	HE540039-CJV-EBD-SZP_EGNE00000000-DR-LE-60094				



Contains Ordnance Survey data. © Crown copyright and database rights 2022. Ordnance Survey 100030649.

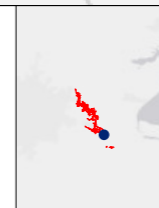
Rev	Status	Rev. Date	Purpose of revision	Drawn	Chkd	Apprv'd
P02	S8	19/10/2022	DCO Application	CD	LA	BF

Legend

Operational Affected Road Network (ARN)	Field Survey Habitat Parcel
Operational and Construction ARN - 200m buffer	Indicative Transect Routes

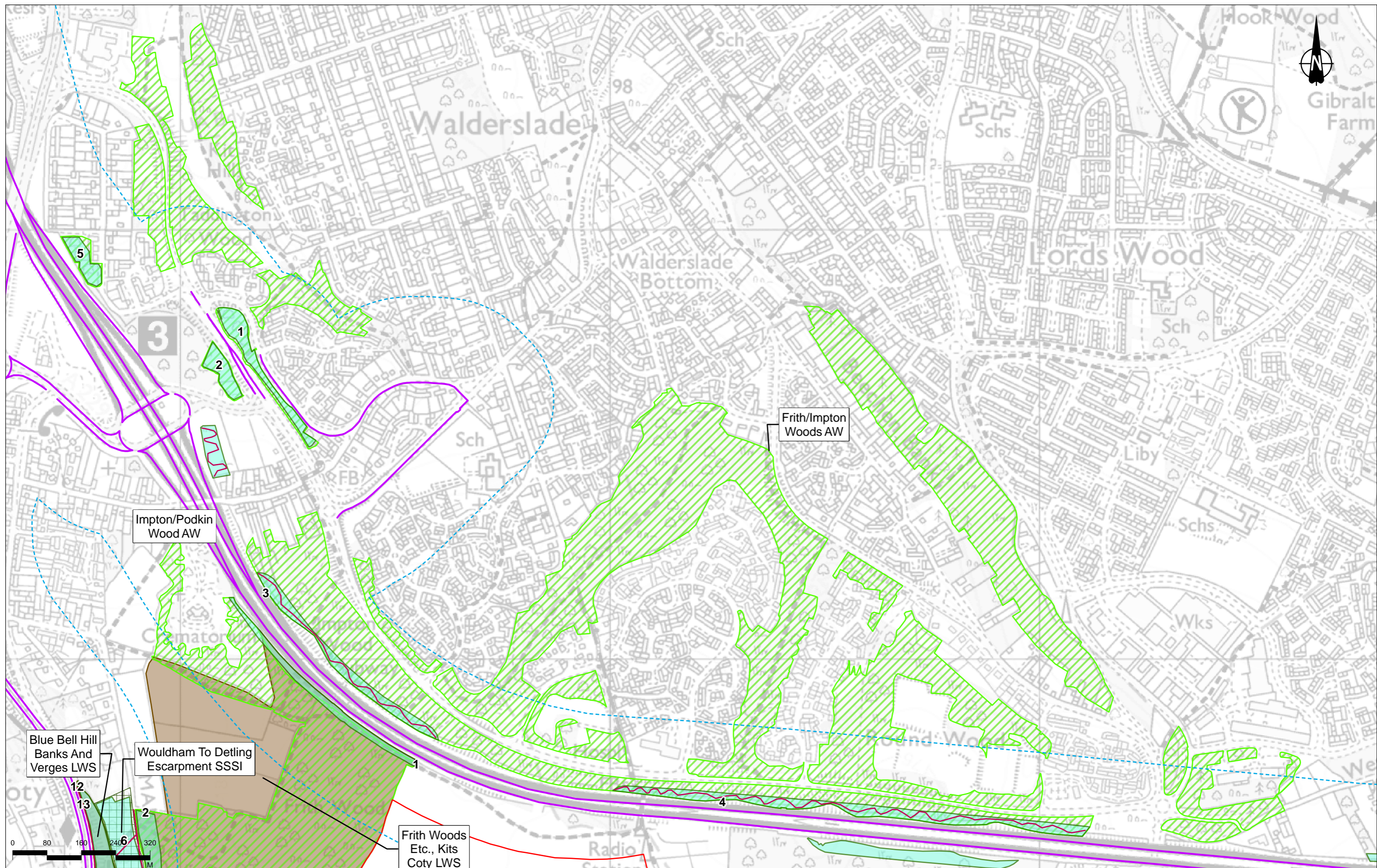
Designated sites

Local Wildlife Site (LWS)/Site of Importance for Nature Conservation (SINC)



Client	
Project	LOWER THAMES CROSSING

Status	DCO APPLICATION	Original Size	A3	Revision	P02
Application Document Number	TR010032/APP/6.3	Scale	1:2,000		
Drawing Title	Figure 4 - Designated site field survey locations Page 26 of 42				
Drawing Number	HE540039-CJV-EBD-SZP_EGNE00000000-DR-LE-60094				

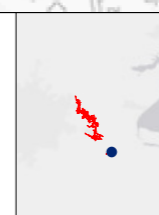


Contains Ordnance Survey data. © Crown copyright and database rights 2022. Ordnance Survey 100030649.

Rev	Status	Rev. Date	Purpose of revision	Drawn	Chkd	Appr'd
P02	S8	19/10/2022	DCO Application	CD	LA	BF

Legend

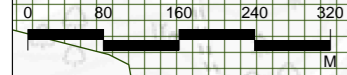
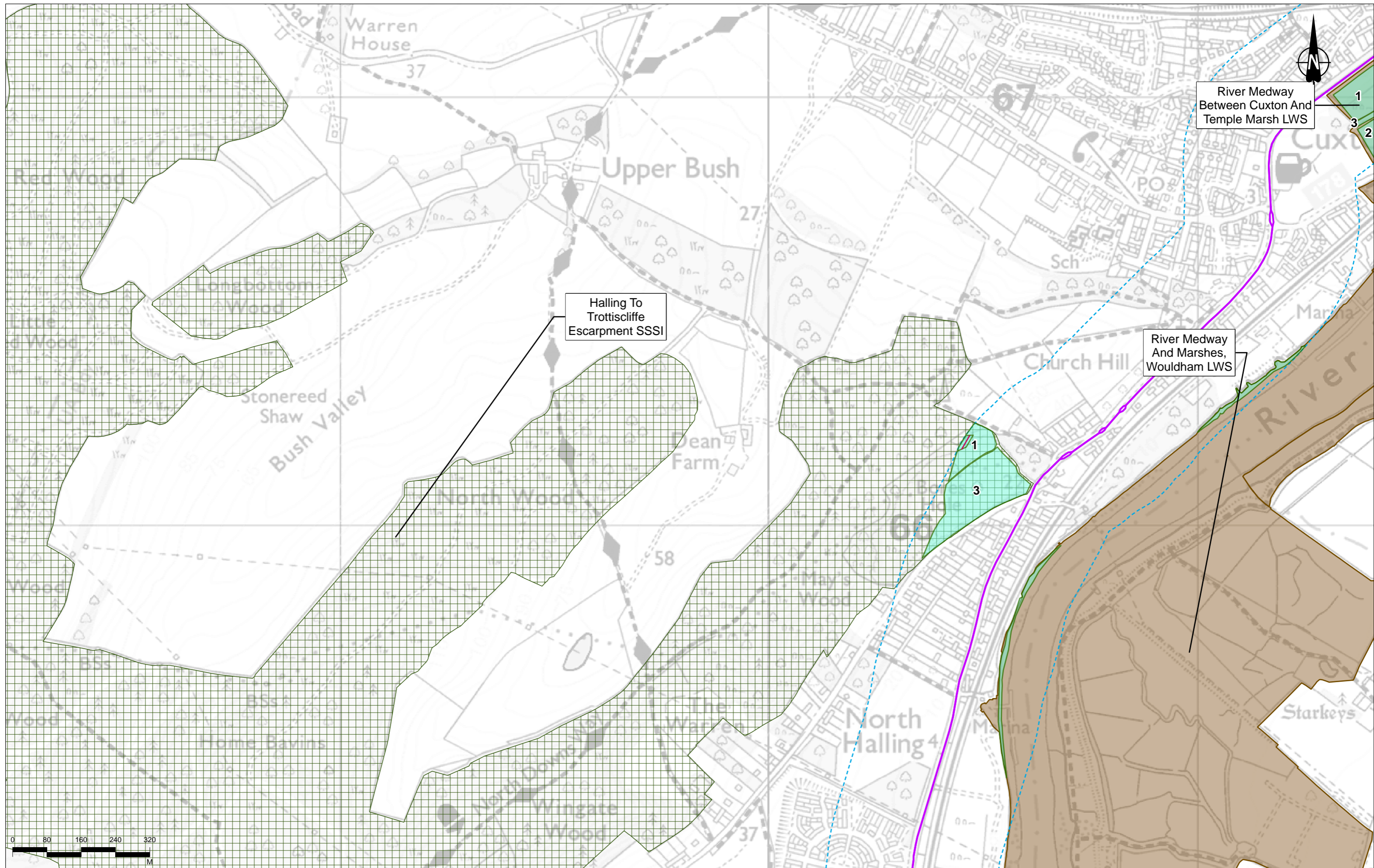
Order Limits	Field Survey Habitat Parcel	Local Wildlife Site (LWS)/Site of Importance for Nature Conservation (SINC)
Operational Affected Road Network (ARN)	Indicative Transect Routes	Sites of Special Scientific Interest (SSSI)
Operational and Construction ARN - 200m buffer	Designated sites	Ancient Woodland (AW)



Client
national highways

Project
LOWER THAMES CROSSING

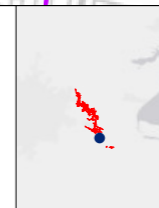
Status	DCO APPLICATION	Original Size	A3	Revision	P02
Application Document Number	TR010032/APP/6.3	Scale	1:8,000		
Drawing Title	Figure 4 - Designated site field survey locations				
	Page 27 of 42				
Drawing Number	HE540039-CJV-EBD-SZP_EGNE00000000-DR-LE-60094				



Contains Ordnance Survey data. © Crown copyright and database rights 2022. Ordnance Survey 100030649.

- Legend**
- Operational Affected Road Network (ARN)
 - Operational and Construction ARN - 200m buffer
 - Field Survey Habitat Parcel
 - Indicative Transect Routes
 - Designated sites**
 - Local Wildlife Site (LWS)/Site of Importance for Nature Conservation (SINC)
 - Sites of Special Scientific Interest (SSSI)

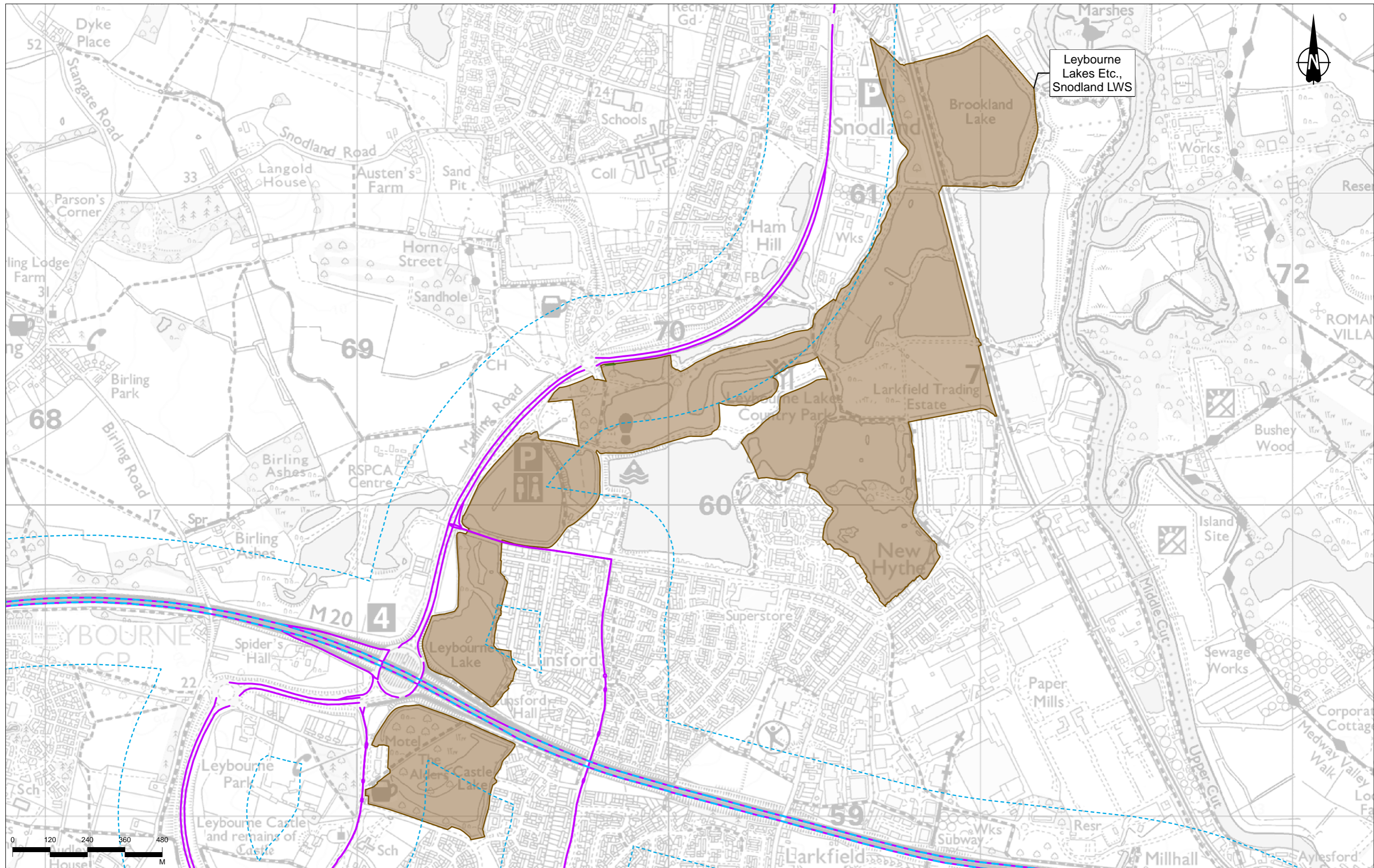
P02	S8	19/10/2022	DCO Application	CD	LA	BF
Rev	Status	Rev. Date	Purpose of revision	Drawn	Chkd	Appr'd



Client
national highways

Project
LOWER THAMES CROSSING

Status	DCO APPLICATION	Original Size	A3	Revision	P02
Application Document Number	TR010032/APP/6.3	Scale	1:8,000		
Drawing Title	Figure 4 - Designated site field survey locations				
	Page 28 of 42				
Drawing Number	HE540039-CJV-EBD-SZP_EGNE00000000-DR-LE-60094				



Leybourne Lakes Etc., Snodland LWS

Contains Ordnance Survey data. © Crown copyright and database rights 2022. Ordnance Survey 100030649.

Rev	Status	Rev. Date	Purpose of revision	Drawn	Chkd	Appvd
P02	S8	19/10/2022	DCO Application	CD	LA	BF

- Legend**
- Construction Affected Road Network (ARN)
 - Operational Affected Road Network (ARN)
 - Operational and Construction ARN - 200m buffer
 - Field Survey Habitat Parcel

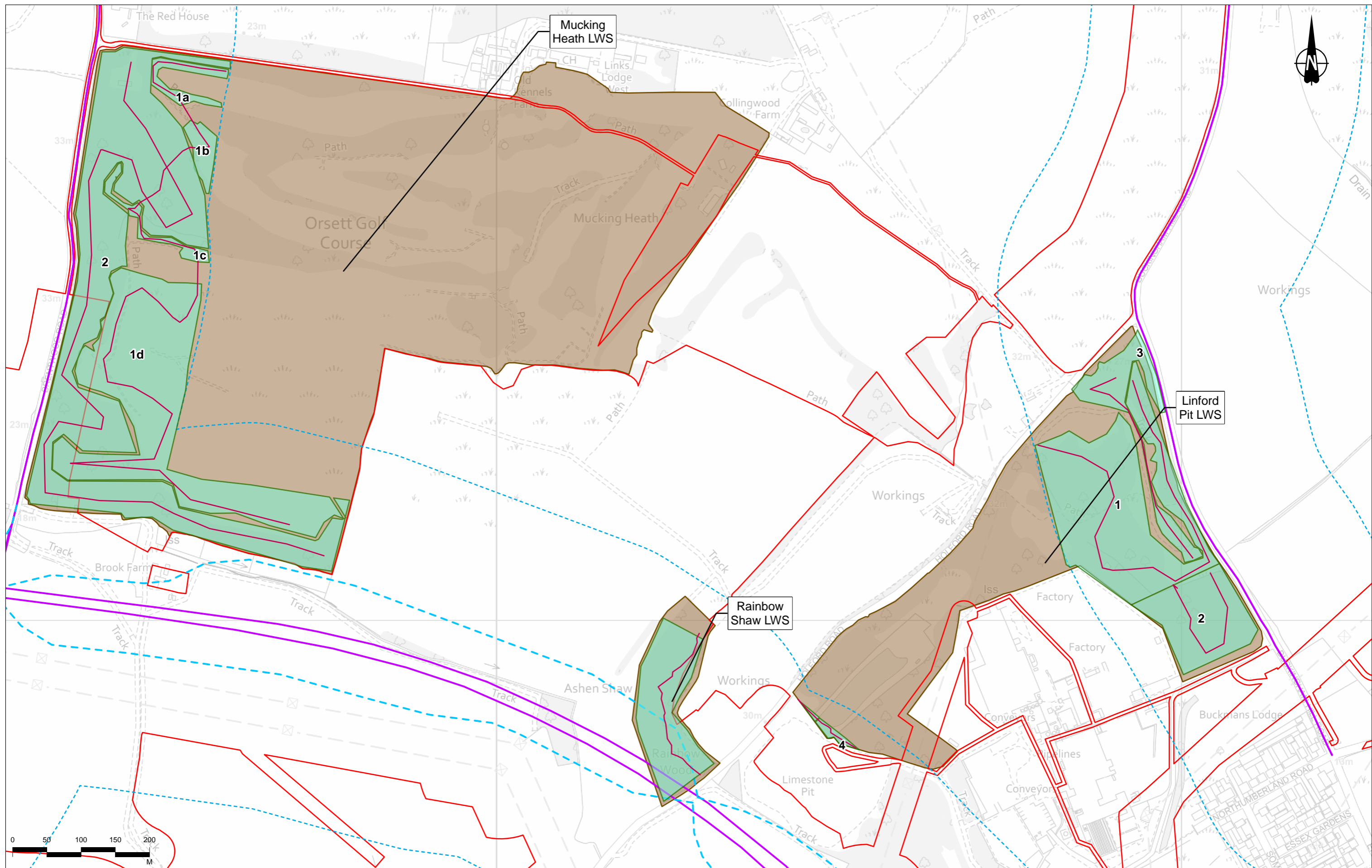
- Designated sites**
- Local Wildlife Site (LWS)/Site of Importance for Nature Conservation (SINC)

Client
national highways

Project
LOWER THAMES CROSSING

Status	DCO APPLICATION	Original Size	A3	Revision	P02
Application Document Number	TR010032/APP/6.3	Scale	1:11,000		
Drawing Title	Figure 4 - Designated site field survey locations Page 29 of 42				
Drawing Number	HE540039-CJV-EBD-SZP_EGNE0000000-DR-LE-60094				

Z:\Environment\Environmental Statement\08_Terrestrial Biodiversity\Nitrogen Deposition appendix plates\HE540039-CJV-EBD-SZP_EGNE0000000-DR-LE-60094 - Fig 4 - Designated site survey information.apx



Contains Ordnance Survey data. © Crown copyright and database rights 2022. Ordnance Survey 100030649.

Rev	Status	Rev. Date	Purpose of revision	Drawn	Chkd	Appr'd
P02	S8	19/10/2022	DCO Application	CD	LA	BF

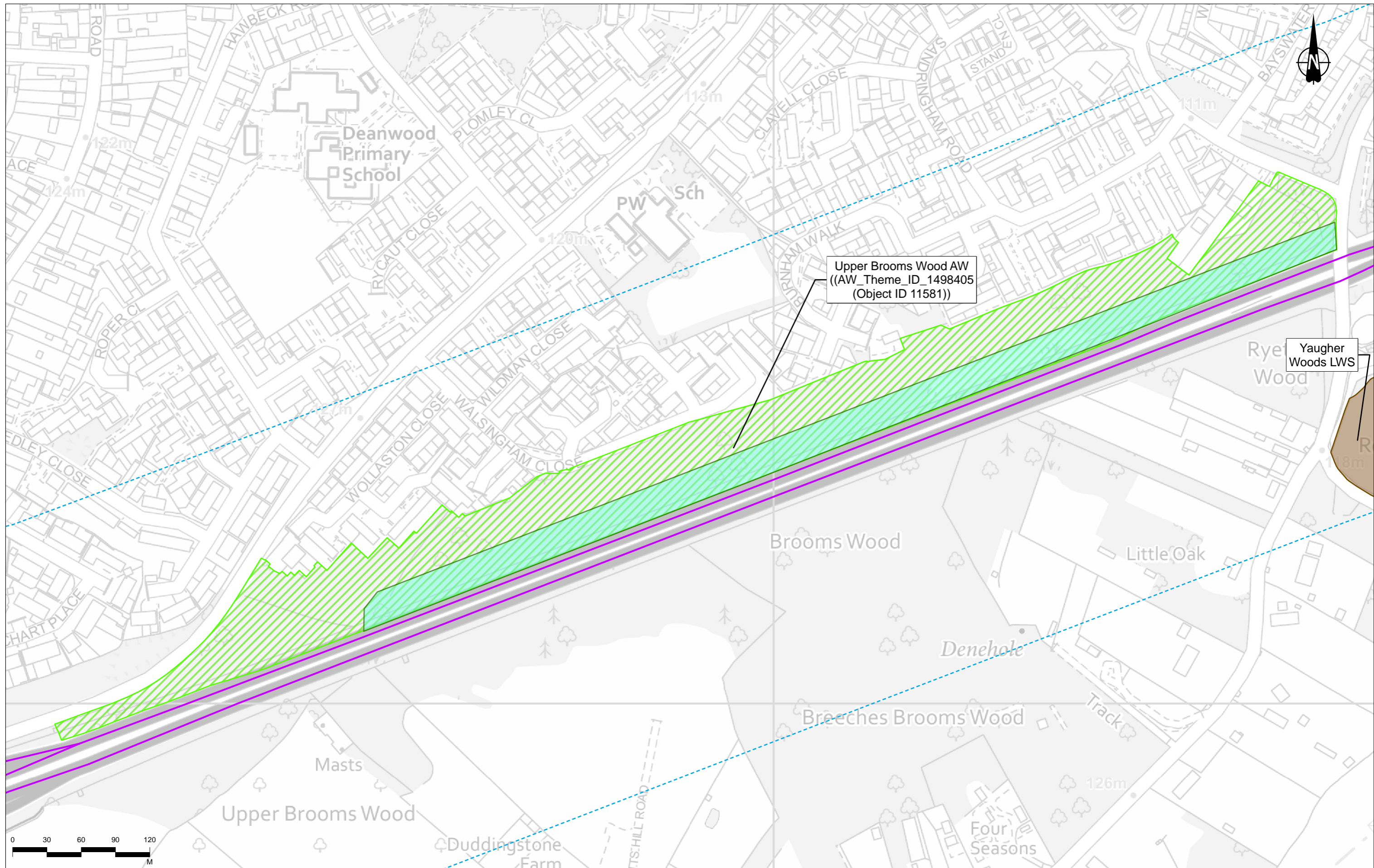
Legend	
	Order Limits
	Construction Affected Road Network (ARN)
	Operational Affected Road Network (ARN)
	Operational and Construction ARN - 200m buffer
	Field Survey Habitat Parcel
	Indicative Transect Routes

Designated sites	
	Local Wildlife Site (LWS)/Site of Importance for Nature Conservation (SINC)

Client:

Project: LOWER THAMES CROSSING

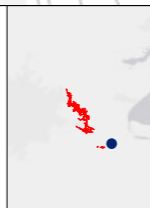
Status	DCO APPLICATION	Original Size	A3	Revision	P02
Application Document Number	TR010032/APP/6.3	Scale	1:5,000		
Drawing Title	Figure 4 - Designated site field survey locations				
	Page 30 of 42				
Drawing Number	HE540039-CJV-EBD-SZP_EGNE0000000-DR-LE-60094				



Contains Ordnance Survey data. © Crown copyright and database rights 2022. Ordnance Survey 100030649.

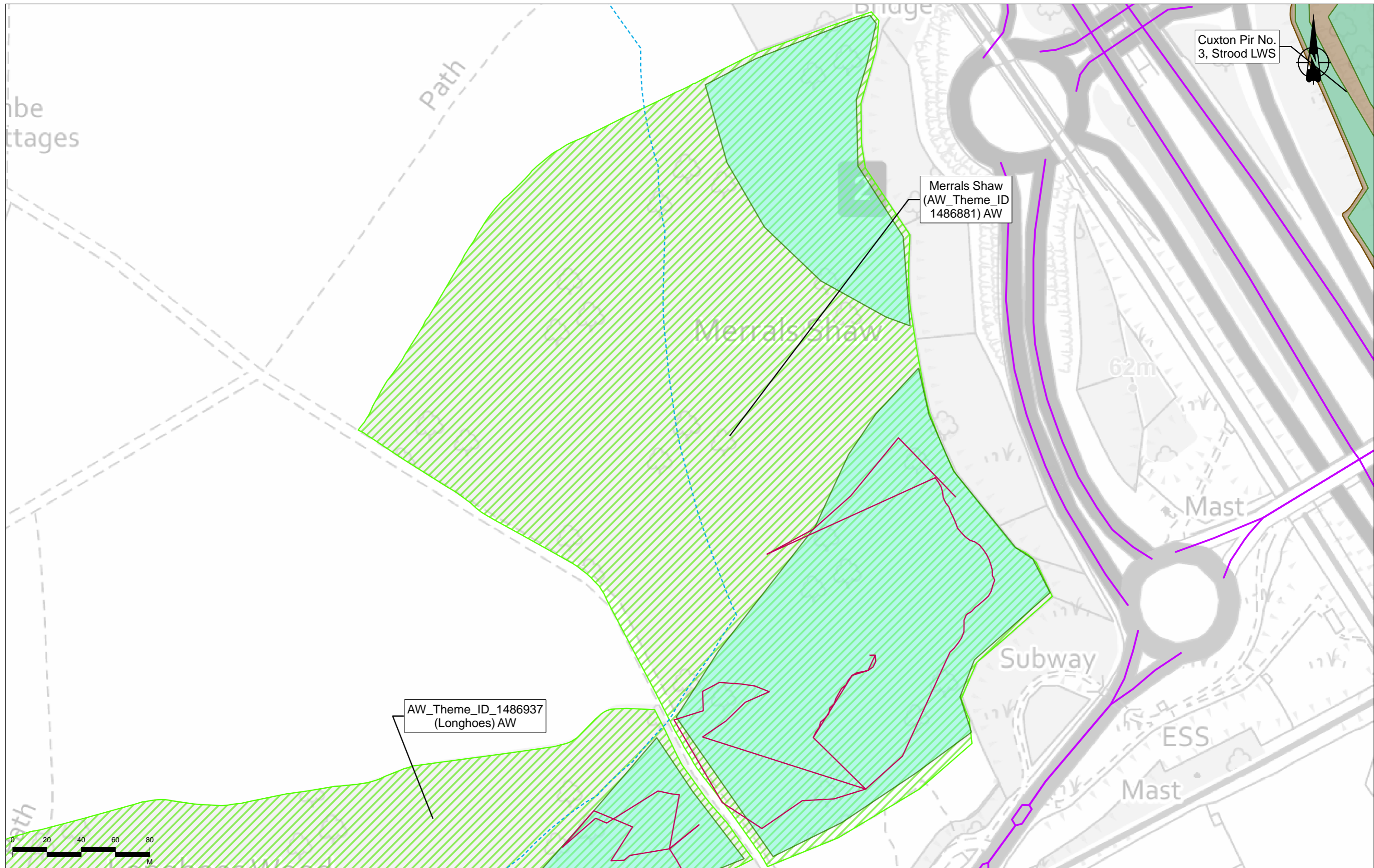
Rev	Status	Rev. Date	Purpose of revision	Drawn	Chkd	Appr'd
P02	S8	19/10/2022	DCO Application	CD	LA	BF

Legend	
Operational Affected Road Network (ARN)	Field Survey Habitat Parcel
Operational and Construction ARN - 200m buffer	Designated sites
	Ancient Woodland (AW)
	Local Wildlife Site (LWS)/Site of Importance for Nature Conservation (SINC)



Client	
Project	LOWER THAMES CROSSING

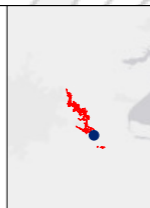
Status	DCO APPLICATION	Original Size	A3	Revision	P02
Application Document Number	TR010032/APP/6.3	Scale	1:3,000		
Drawing Title	Figure 4 - Designated site field survey locations Page 31 of 42				
Drawing Number	HE540039-CJV-EBD-SZP_EGNE00000000-DR-LE-60094				



Contains Ordnance Survey data. © Crown copyright and database rights 2022. Ordnance Survey 100030649.

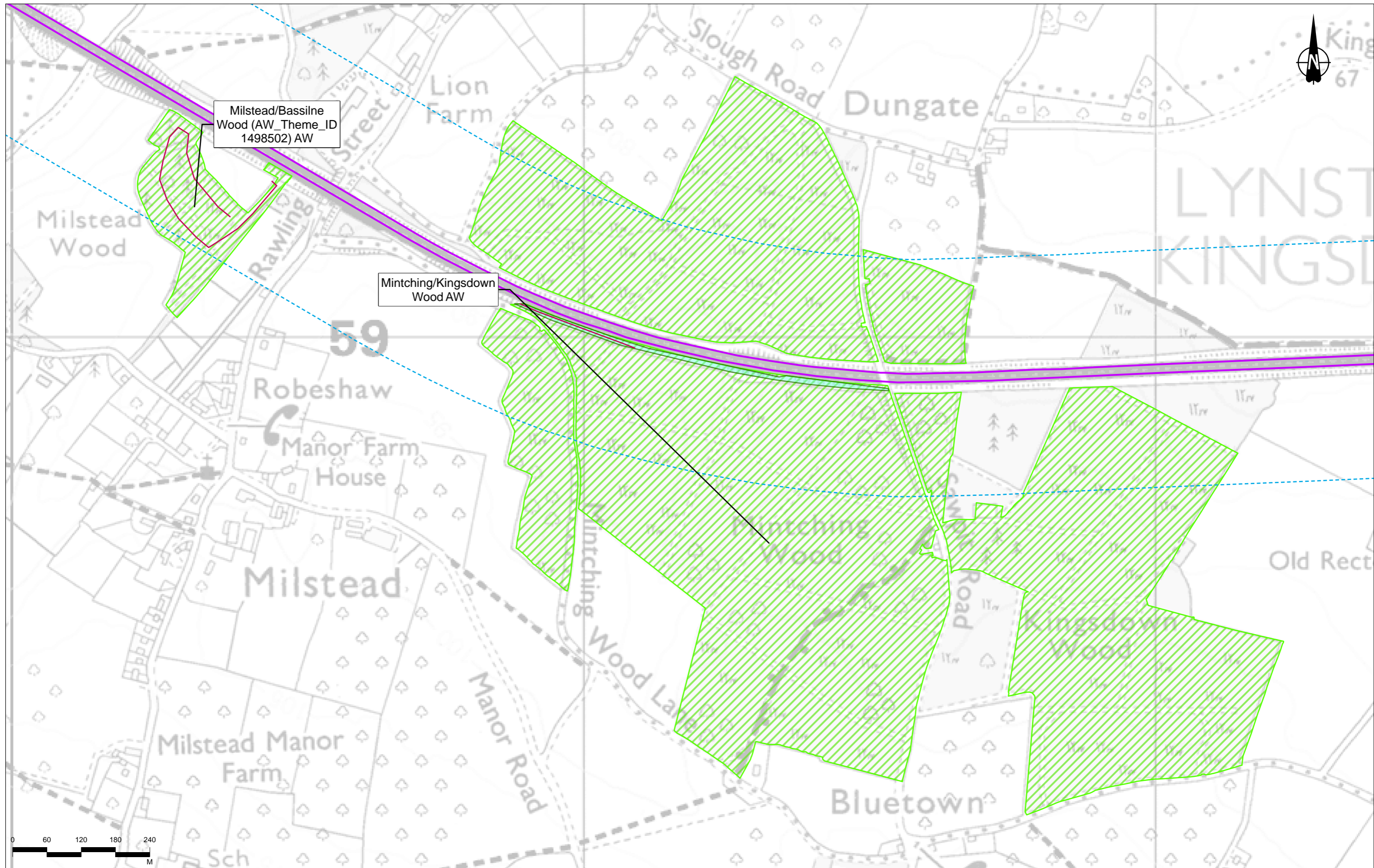
Rev	Status	Rev. Date	Purpose of revision	Drawn	Chkd	Apprv'd
P02	S8	19/10/2022	DCO Application	CD	LA	BF

Legend		
	Operational Affected Road Network (ARN)	
	Operational and Construction ARN - 200m buffer	
	Ancient Woodland (AW)	
	Field Survey Habitat Parcel	
	Indicative Transect Routes	
	Designated sites	
	Ancient Woodland (AW)	
		Local Wildlife Site (LWS)/Site of Importance for Nature Conservation (SINC)



Client	
Project	LOWER THAMES CROSSING

Status	DCO APPLICATION	Original Size	A3	Revision	P02
Application Document Number	TR010032/APP/6.3	Scale	1:2,000		
Drawing Title	Figure 4 - Designated site field survey locations Page 32 of 42				
Drawing Number	HE540039-CJV-EBD-SZP_EGNE00000000-DR-LE-60094				



Contains Ordnance Survey data. © Crown copyright and database rights 2022. Ordnance Survey 100030649.

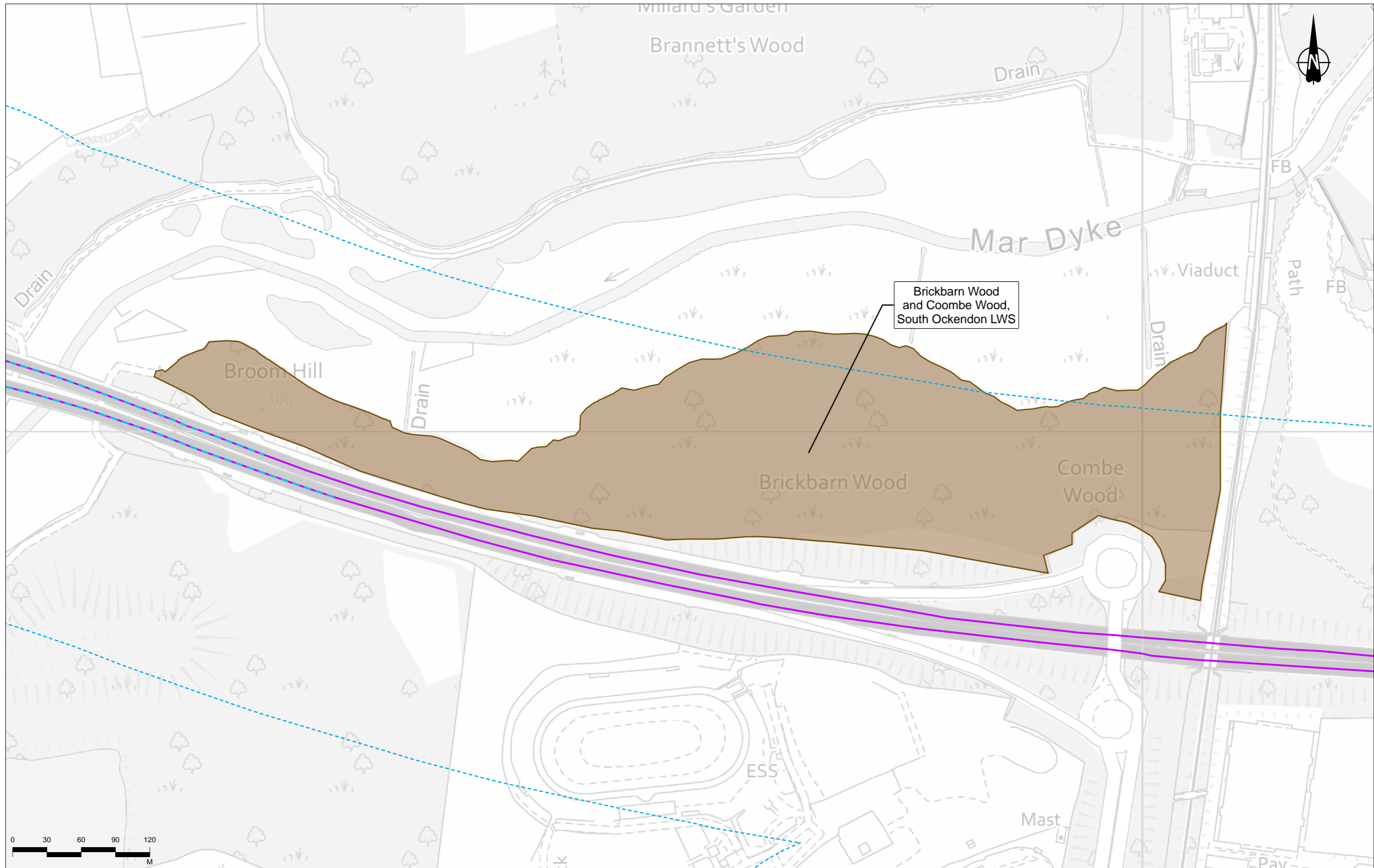
P02	S8	19/10/2022	DCO Application	CD	LA	BF
Rev	Status	Rev. Date	Purpose of revision	Drawn	Chkd	Apprv'd

- Legend**
- Operational Affected Road Network (ARN)
 - Operational and Construction ARN - 200m buffer
 - Field Survey Habitat Parcel
 - Indicative Transect Routes
 - Designated sites**
 - Ancient Woodland (AW)

Client
 national highways

Project
 LOWER THAMES CROSSING

Status	DCO APPLICATION	Original Size	A3	Revision	P02
Application Document Number	TR010032/APP/6.3	Scale	1:6,000		
Drawing Title	Figure 4 - Designated site field survey locations Page 33 of 42				
Drawing Number	HE540039-CJV-EBD-SZP_EGNE0000000-DR-LE-60094				

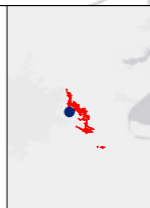


Contains Ordnance Survey data. © Crown copyright and database rights 2022. Ordnance Survey 100030649.

Rev	Status	Rev. Date	Purpose of revision	Drawn	Chkd	Apprv'd
P02	S8	19/10/2022	DCO Application	CD	LA	BF

Legend

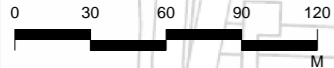
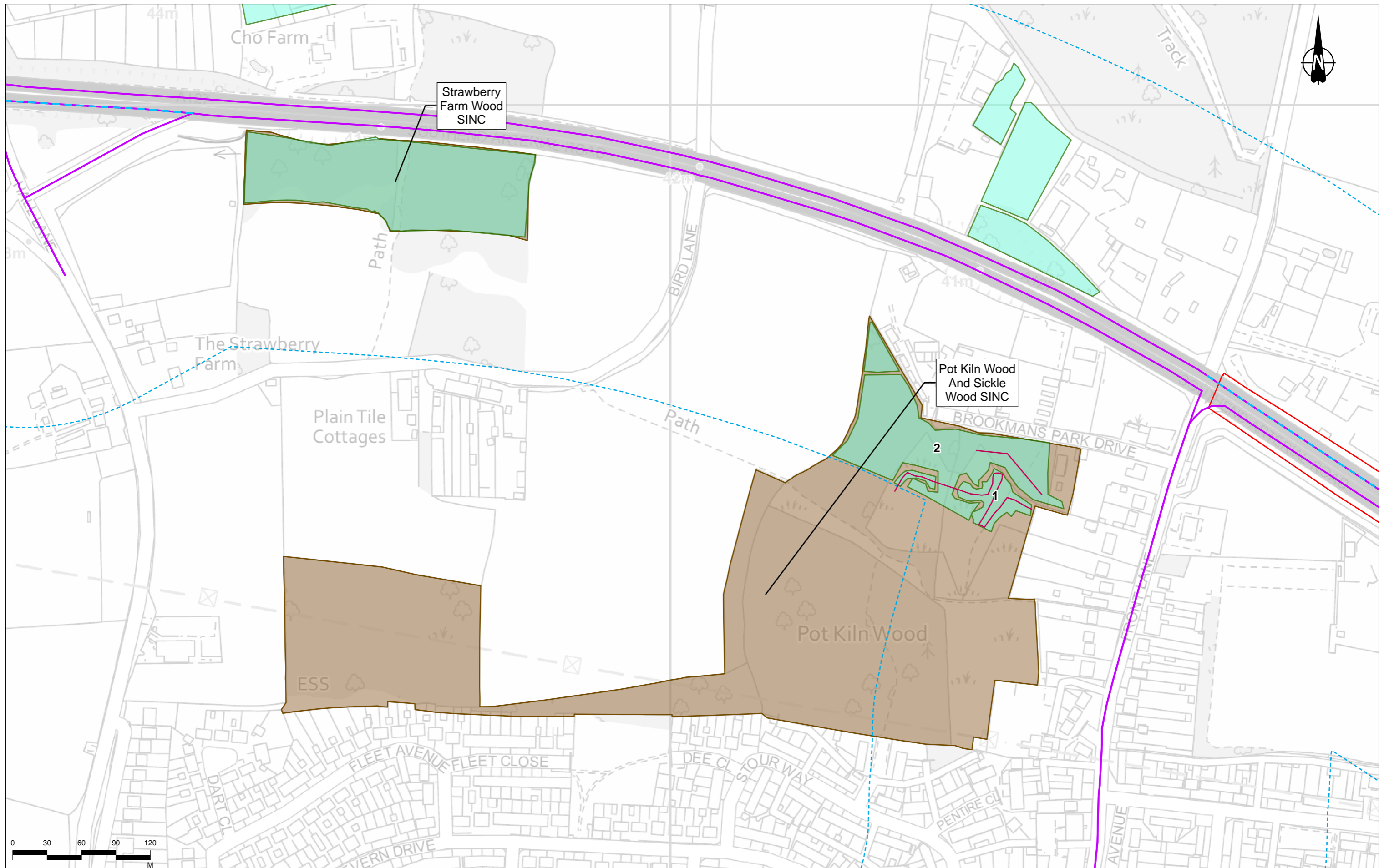
- Construction Affected Road Network (ARN)
- Operational Affected Road Network (ARN)
- Operational and Construction ARN - 200m buffer
- Designated sites: Local Wildlife Site (LWS)/Site of Importance for Nature Conservation (SINC)



Client: **national highways**

Project: **LOWER THAMES CROSSING**

Status	DCO APPLICATION	Original Size	A3	Revision	P02
Application Document Number	TR010032/APP/6.3	Scale	1:3,000		
Drawing Title	Figure 4 - Designated site field survey locations Page 34 of 42				
Drawing Number	HE540039-CJV-EBD-SZP_EGNE00000000-DR-LE-60094				

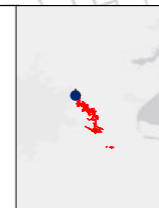


Contains Ordnance Survey data. © Crown copyright and database rights 2022. Ordnance Survey 100030649.

Rev	Status	Rev. Date	Purpose of revision	Drawn	Chkd	Apprv'd
P02	S8	19/10/2022	DCO Application	CD	LA	BF

Legend	
	Order Limits
	Operational and Construction ARN - 200m buffer
	Operational Affected Road Network (ARN)
	Field Survey Habitat Parcel
	Indicative Transect Routes

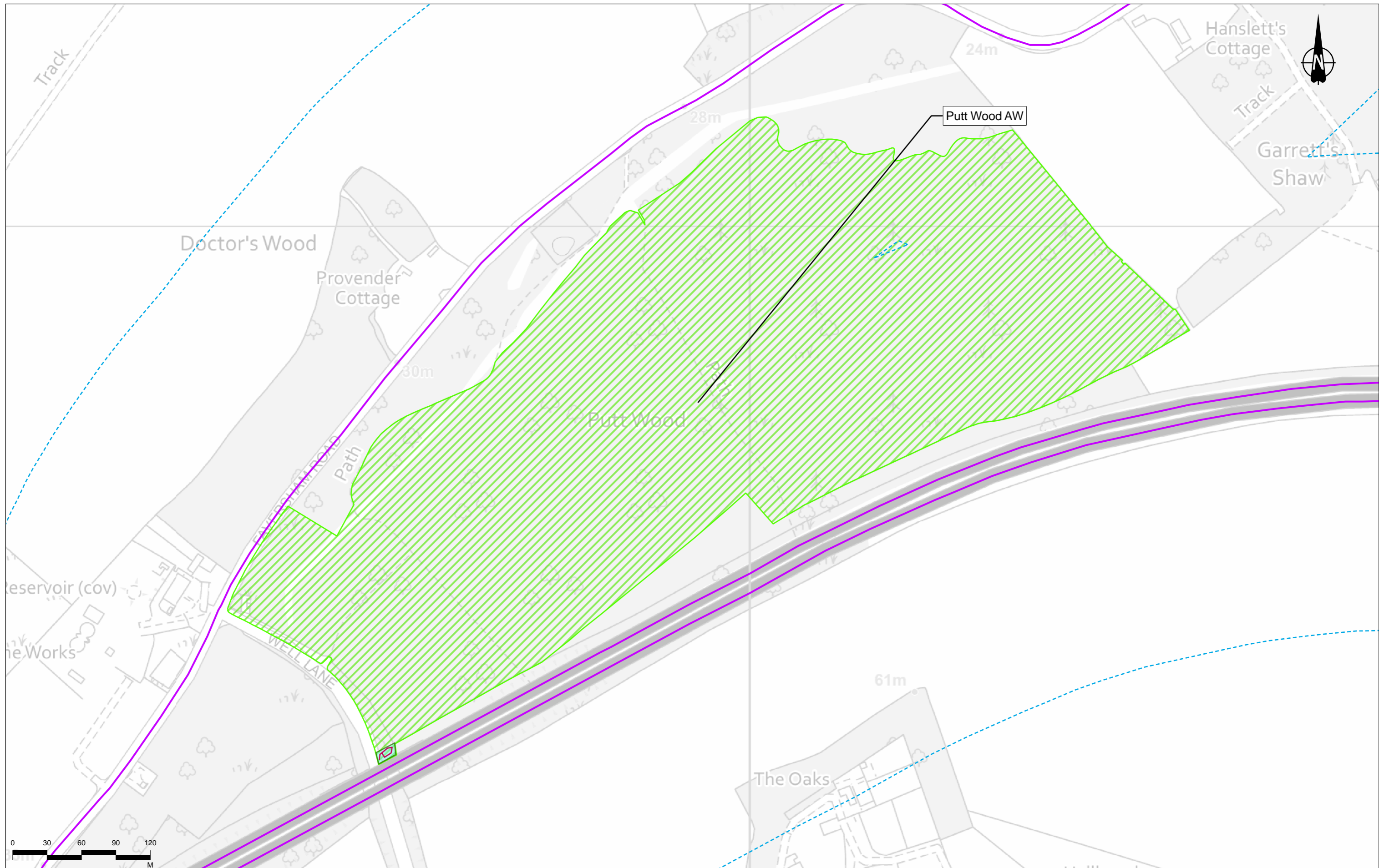
Designated sites	
	Local Wildlife Site (LWS)/Site of Importance for Nature Conservation (SINC)



Client
national highways

Project
LOWER THAMES CROSSING

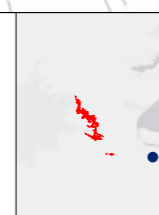
Status	DCO APPLICATION	Original Size	A3	Revision	P02
Application Document Number	TR010032/APP/6.3	Scale	1:3,000		
Drawing Title	Figure 4 - Designated site field survey locations Page 35 of 42				
Drawing Number	HE540039-CJV-EBD-SZP_EGNE0000000-DR-LE-60094				



Contains Ordnance Survey data. © Crown copyright and database rights 2022. Ordnance Survey 100030649.

Rev	Status	Rev. Date	Purpose of revision	Drawn	Chkd	Apprv'd
P02	S8	19/10/2022	DCO Application	CD	LA	BF

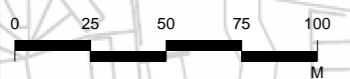
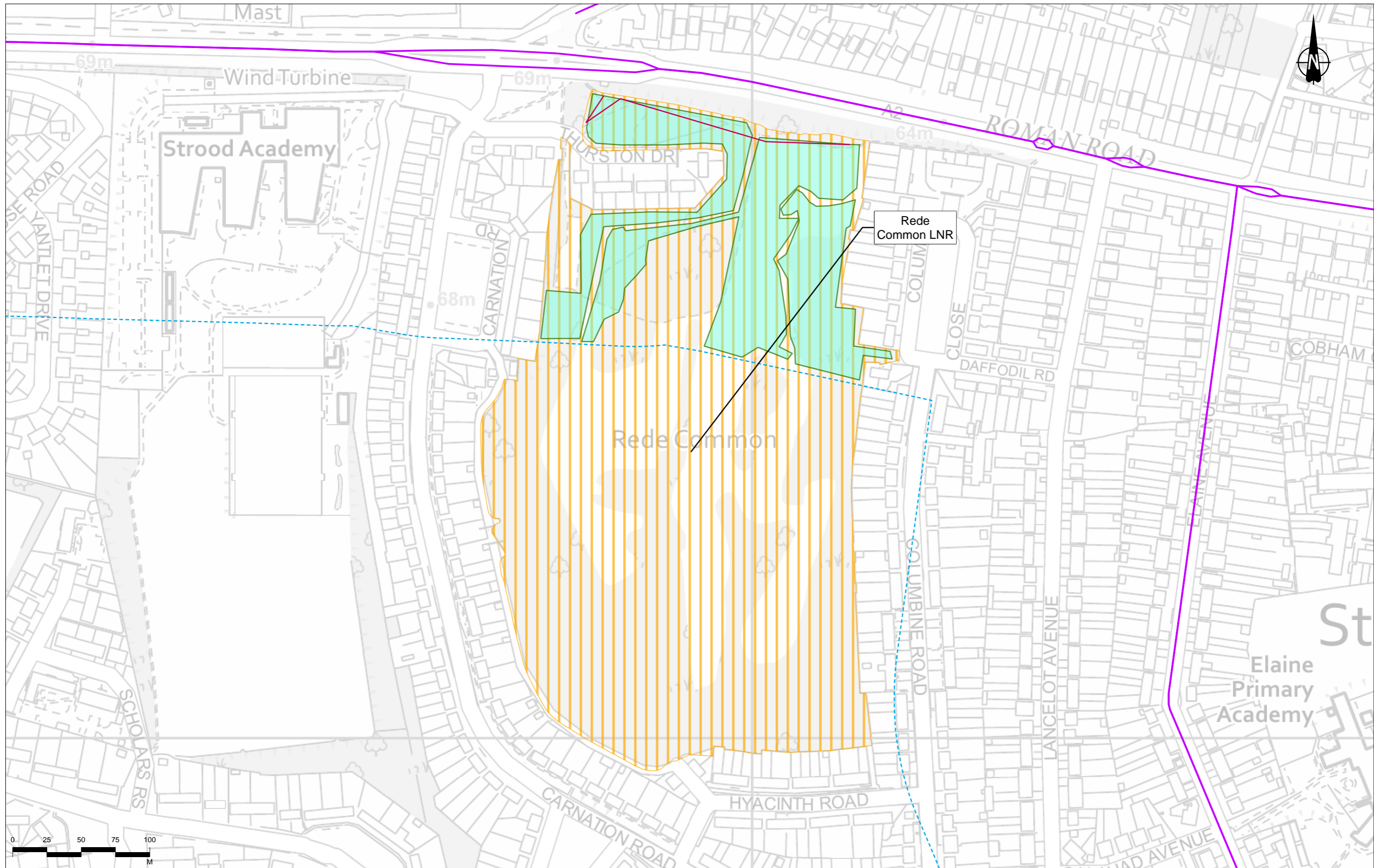
- Legend**
- Operational Affected Road Network (ARN)
 - Operational and Construction ARN - 200m buffer
 - Field Survey Habitat Parcel
 - Indicative Transect Routes
 - Designated sites**
 - Ancient Woodland (AW)



Client
national highways

Project
LOWER THAMES CROSSING

Status	DCO APPLICATION	Original Size	A3	Revision	P02
Application Document Number	TR010032/APP/6.3	Scale	1:3,000		
Drawing Title	Figure 4 - Designated site field survey locations Page 36 of 42				
Drawing Number	HE540039-CJV-EBD-SZP_EGNE00000000-DR-LE-60094				




Contains Ordnance Survey data. © Crown copyright and database rights 2022. Ordnance Survey 100030649.

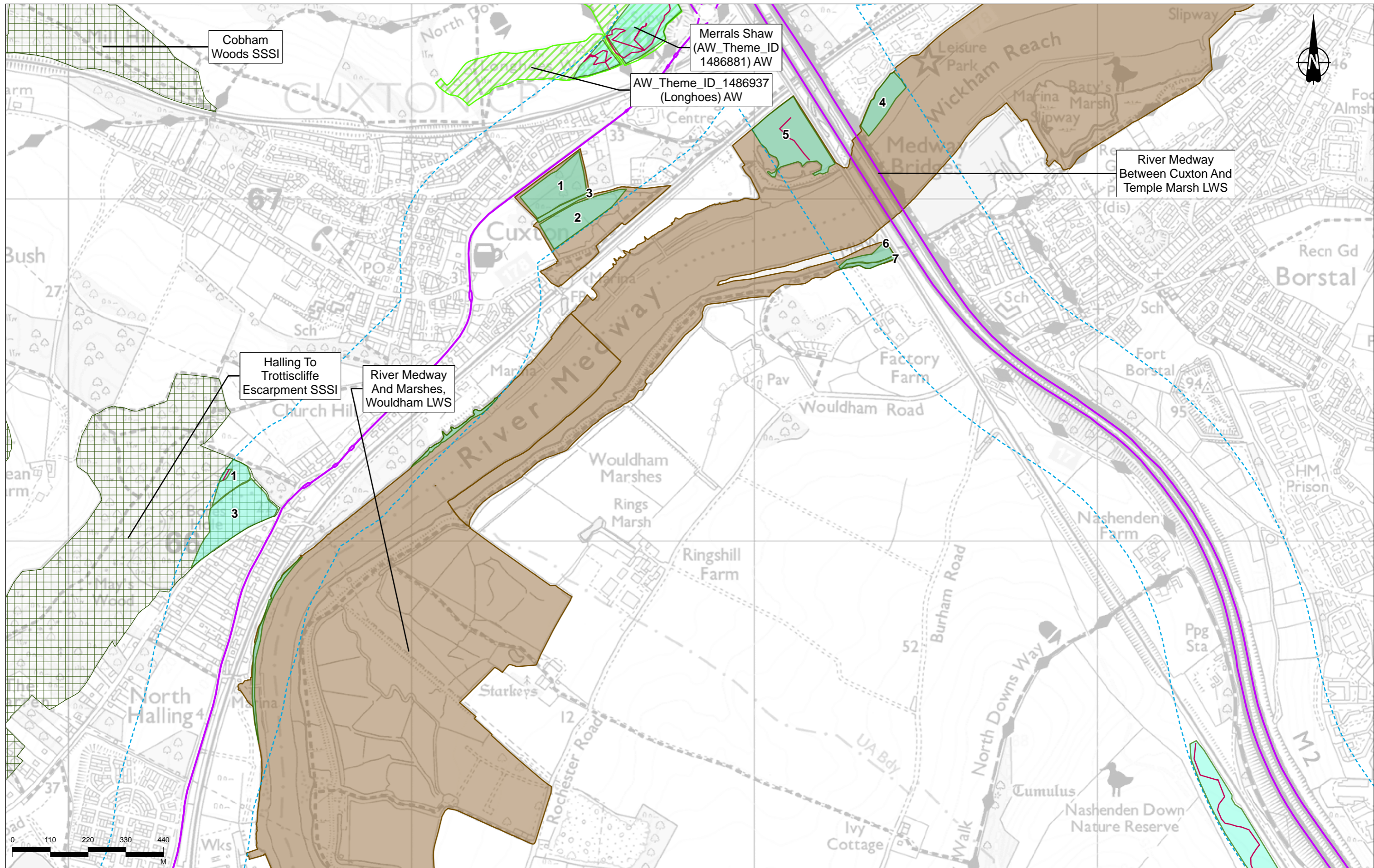
Rev	Status	Rev. Date	Purpose of revision	Drawn	Chkd	Appr'd
P02	S8	19/10/2022	DCO Application	CD	LA	BF

- Legend**
- Operational Affected Road Network (ARN)
 - Operational and Construction ARN - 200m buffer
 - Field Survey Habitat Parcel
 - Indicative Transect Routes
 - Designated sites**
 - LNR



Client

 Project
LOWER THAMES CROSSING

Status	DCO APPLICATION	Original Size	A3	Revision	P02
Application Document Number	TR010032/APP/6.3	Scale	1:2,500		
Drawing Title	Figure 4 - Designated site field survey locations Page 37 of 42				
Drawing Number	HE540039-CJV-EBD-SZP_EGNE0000000-DR-LE-60094				



Cobham Woods SSSI

Merralls Shaw (AW_Theme_ID 1486881) AW

AW_Theme_ID_1486937 (Longhoes) AW

River Medway Between Cuxton And Temple Marsh LWS

Halling To Trottscliffe Escarpment SSSI

River Medway And Marshes, Wouldham LWS



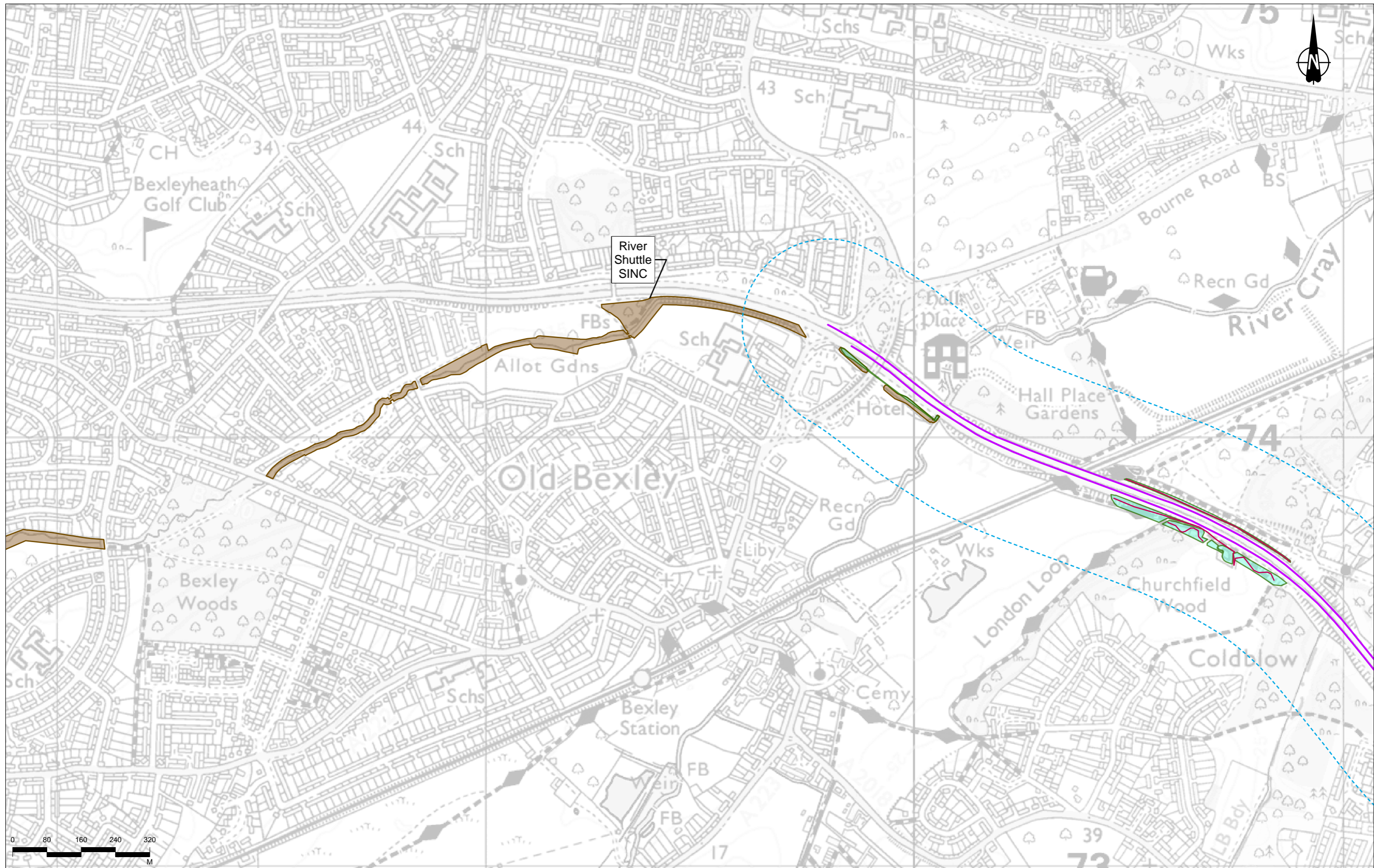
Legend

- Operational Affected Road Network (ARN)
- Operational and Construction ARN - 200m buffer
- Field Survey Habitat Parcel
- Indicative Transect Routes
- Designated sites**
- Ancient Woodland (AW)
- Local Wildlife Site (LWS)/Site of Importance for Nature Conservation (SINC)
- Sites of Special Scientific Interest (SSSI)

P02	S8	19/10/2022	DCO Application	CD	LA	BF
Rev	Status	Rev. Date	Purpose of revision	Drawn	Chkd	Apprv'd

<p>national highways</p>	<p>Status: DCO APPLICATION</p>		<p>Original Size: A3</p>	<p>Revision: P02</p>
	<p>Application Document Number: TR010032/APP/6.3</p>		<p>Scale: 1:10,000</p>	
<p>Project: LOWER THAMES CROSSING</p>		<p>Drawing Title: Figure 4 - Designated site field survey locations</p> <p>Page 38 of 42</p>		
<p>Drawing Number: HE540039-CJV-EBD-SZP_EGNE0000000-DR-LE-60094</p>				

Z:\Environment\Environmental Statement\08_Terrestrial Biodiversity\Nitrogen Deposition appendix plates\HE540039-CJV-EBD-SZP_EGNE0000000-DR-LE-60094 - Fig 4 - Designated site survey information.apx



Contains Ordnance Survey data. © Crown copyright and database rights 2022. Ordnance Survey 100030649.

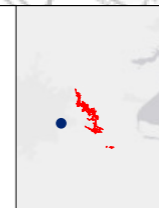
P02	S8	19/10/2022	DCO Application	CD	LA	BF
Rev	Status	Rev. Date	Purpose of revision	Drawn	Chkd	Apprvd

Legend

Operational Affected Road Network (ARN)	Field Survey Habitat Parcel
Operational and Construction ARN - 200m buffer	Indicative Transect Routes


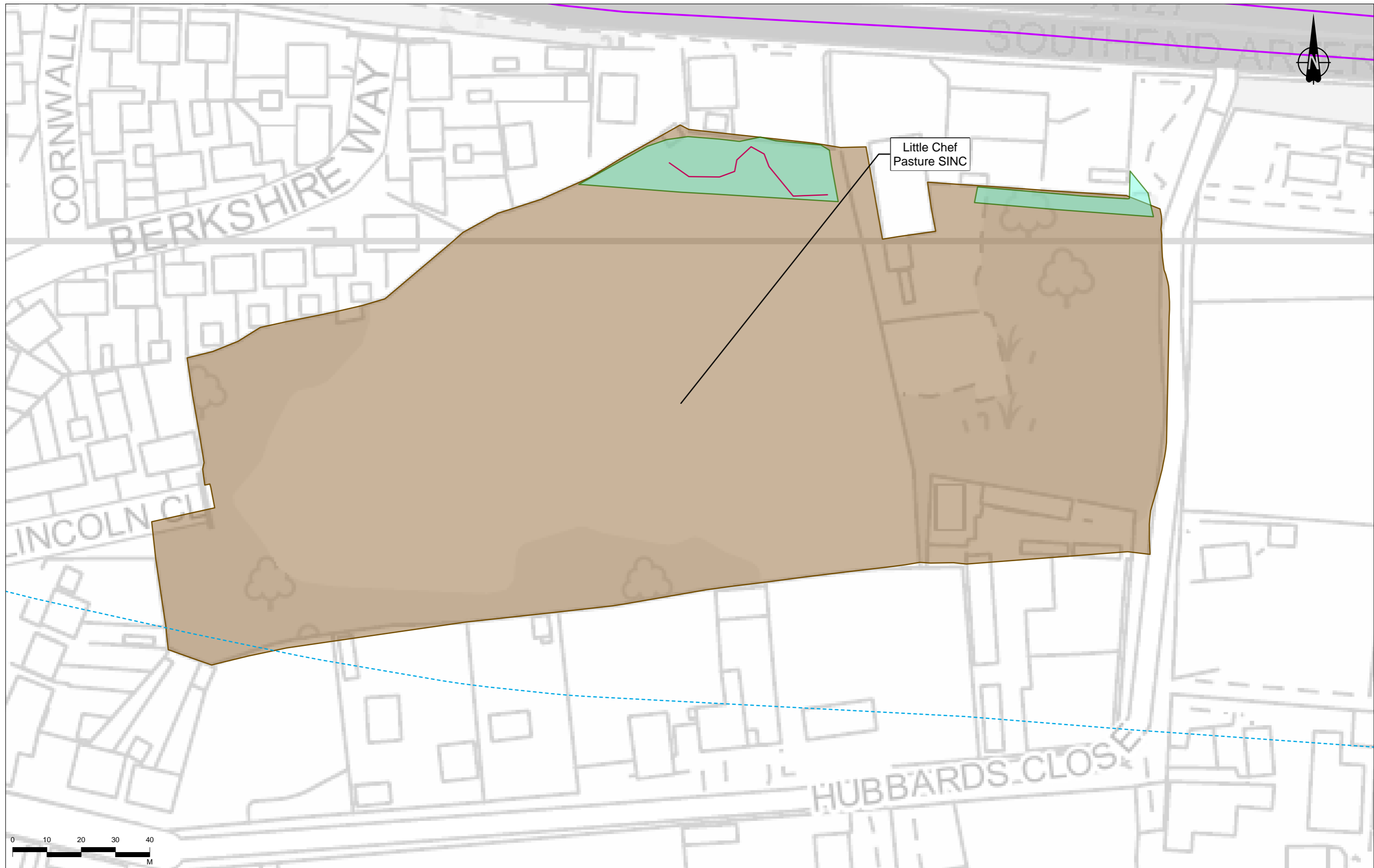
Designated sites

Local Wildlife Site (LWS)/Site of Importance for Nature Conservation (SINC)



Client
 national highways
 Project
LOWER THAMES CROSSING

Status	DCO APPLICATION	Original Size	A3	Revision	P02
Application Document Number	TR010032/APP/6.3	Scale	1:8,000		
Drawing Title	Figure 4 - Designated site field survey locations Page 39 of 42				
Drawing Number	HE540039-CJV-EBD-SZP_EGNE0000000-DR-LE-60094				



Contains Ordnance Survey data. © Crown copyright and database rights 2022. Ordnance Survey 100030649.

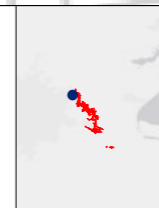
Rev	Status	Rev. Date	Purpose of revision	Drawn	Chkd	Appr'd
P02	S8	19/10/2022	DCO Application	CD	LA	BF

Legend

Operational Affected Road Network (ARN)	Field Survey Habitat Parcel
Operational and Construction ARN - 200m buffer	Indicative Transect Routes

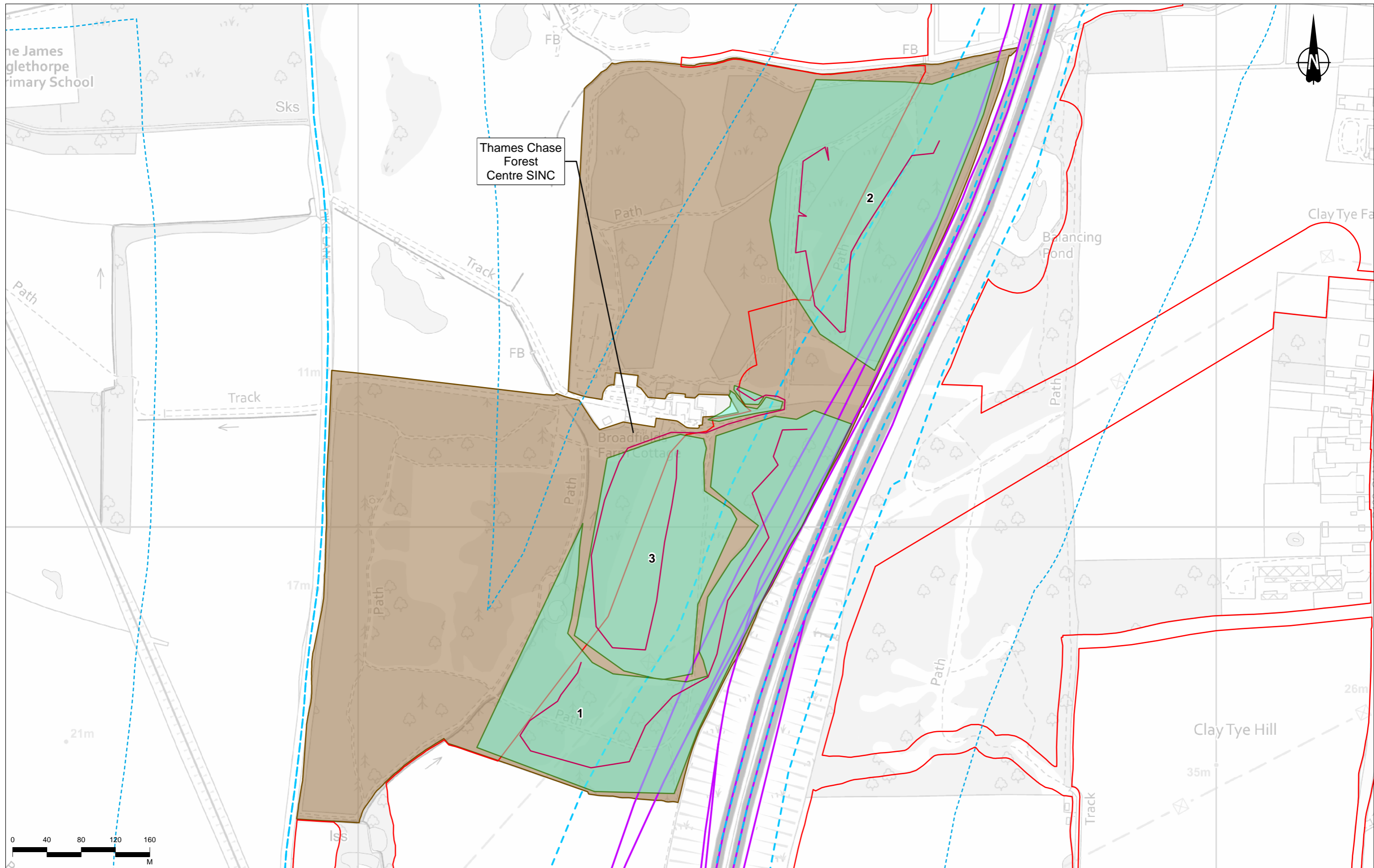
Designated sites

Local Wildlife Site (LWS)/Site of Importance for Nature Conservation (SINC)



Client	
Project	LOWER THAMES CROSSING

Status	DCO APPLICATION	Original Size	A3	Revision	P02
Application Document Number	TR010032/APP/6.3	Scale	1:1,000		
Drawing Title	Figure 4 - Designated site field survey locations Page 40 of 42				
Drawing Number	HE540039-CJV-EBD-SZP_EGNE00000000-DR-LE-60094				



Contains Ordnance Survey data. © Crown copyright and database rights 2022. Ordnance Survey 100030649.

P02	S8	19/10/2022	DCO Application	CD	LA	BF
Rev	Status	Rev. Date	Purpose of revision	Drawn	Chkd	Appr'd

Legend

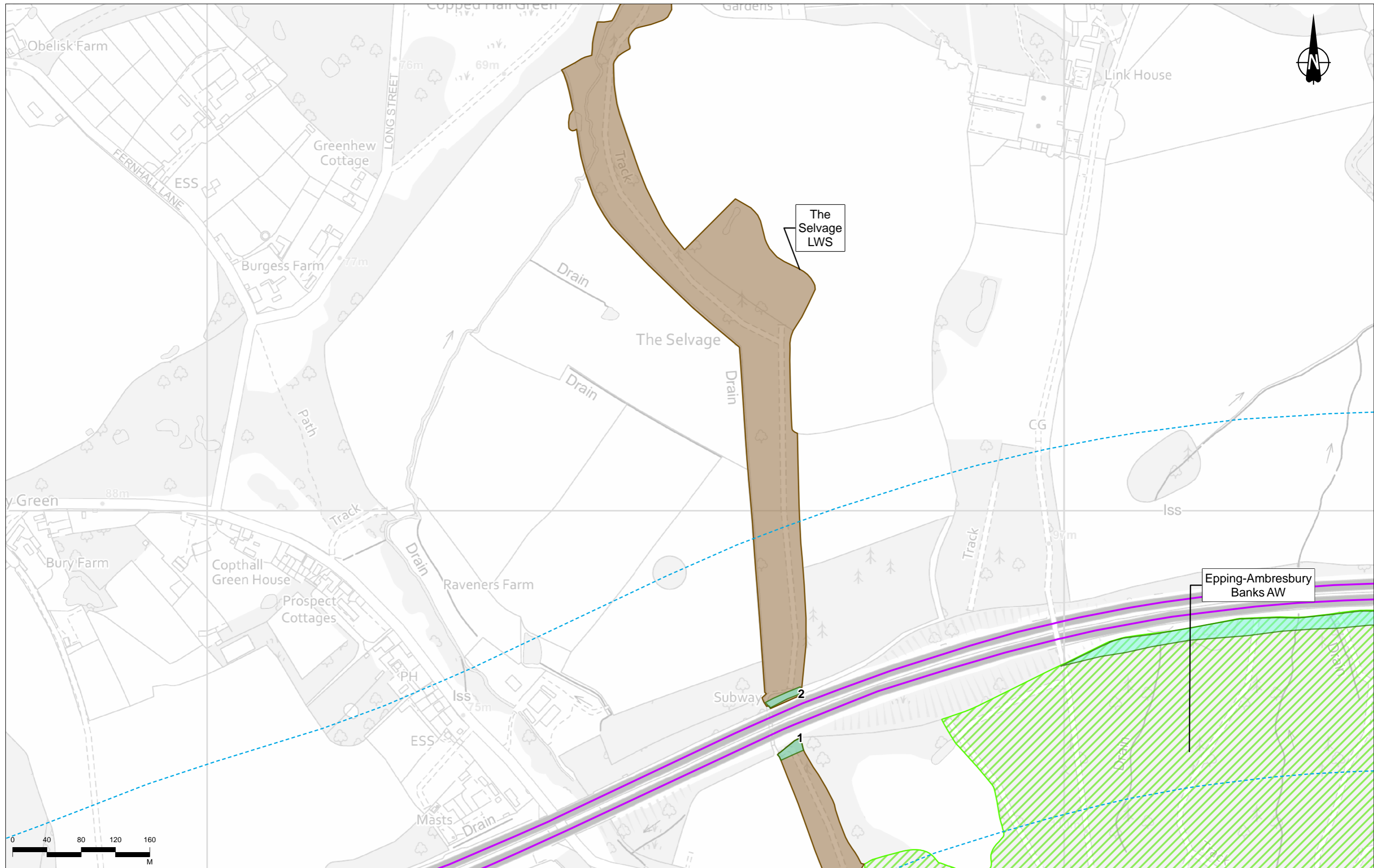
Order Limits	Operational and Construction ARN - 200m buffer	Designated sites
Construction Affected Road Network (ARN)	Field Survey Habitat Parcel	Local Wildlife Site (LWS)/Site of Importance for Nature Conservation (SINC)
Operational Affected Road Network (ARN)	Indicative Transect Routes	

Client

Project

LOWER THAMES CROSSING

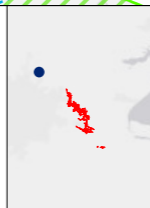
Status	DCO APPLICATION	Original Size	A3	Revision	P02
Application Document Number	TR010032/APP/6.3	Scale	1:4,000		
Drawing Title	Figure 4 - Designated site field survey locations				
Drawing Number	HE540039-CJV-EBD-SZP_EGNE0000000-DR-LE-60094				



Contains Ordnance Survey data. © Crown copyright and database rights 2022. Ordnance Survey 100030649.

Rev	Status	Rev. Date	Purpose of revision	Drawn	Chkd	Appr'd
P02	S8	19/10/2022	DCO Application	CD	LA	BF

Legend	
Operational Affected Road Network (ARN)	Field Survey Habitat Parcel
Operational and Construction ARN - 200m buffer	Designated sites
	Ancient Woodland (AW)
Local Wildlife Site (LWS)/Site of Importance for Nature Conservation (SINC)	



Client
 national highways

Project
LOWER THAMES CROSSING

Status	DCO APPLICATION	Original Size	A3	Revision	P02
Application Document Number	TR010032/APP/6.3	Scale	1:4,000		
Drawing Title	Figure 4 - Designated site field survey locations Page 42 of 42				
Drawing Number	HE540039-CJV-EBD-SZP_EGNE0000000-DR-LE-60094				

If you need help accessing this or any other National Highways information, please call **0300 123 5000** and we will help you.

© Crown copyright 2022.

You may re-use this information (not including logos) free of charge in any format or medium, under the terms of the Open Government Licence. To view this licence:

visit www.nationalarchives.gov.uk/doc/open-government-licence/

write to the **Information Policy Team, The National Archives, Kew, London TW9 4DU**, or email psi@nationalarchives.gsi.gov.uk.

Mapping (where present): © Crown copyright and database rights 2022 OS 100030649. You are permitted to use this data solely to enable you to respond to, or interact with, the organisation that provided you with the data. You are not permitted to copy, sub-licence, distribute or sell any of this data to third parties in any form.

If you have any enquiries about this publication email info@nationalhighways.co.uk or call **0300 123 5000***.

*Calls to 03 numbers cost no more than a national rate call to an 01 or 02 number and must count towards any inclusive minutes in the same way as 01 and 02 calls.

These rules apply to calls from any type of line including mobile, BT, other fixed line or payphone. Calls may be recorded or monitored.

Printed on paper from well-managed forests and other controlled sources when issued directly by National Highways.

Registered office Bridge House, 1 Walnut Tree Close, Guildford GU1 4LZ

National Highways Company Limited registered in England and Wales number 09346363